



Comune di Campiglia Marittima
Comune di Piombino
Provincia di Livorno

piano strutturale intercomunale

Variante Generale al Piano Strutturale d'Area

indagini idrologico - idrauliche modello idraulico - inquadramento planimetrico sezioni fluviali

UFFICIO DI PIANO
Coordinamento politico
Sindaco Comune di Piombino
Francesco Ferrari

Assessore con deleghe all'urbanistica
Gianluigi Palombi

Sindaco Comune di Campiglia M.ma
Alberta Ticciati

Coordinamento tecnico
Responsabile Ufficio di Piano
Salvatore Sasso

Responsabile del Procedimento
Annalisa Giorgetti

Responsabile coordinamento VAS
Laura Pescini

Collaboratori
Mariarosaria Mezzacapo
Mario Ferrari
Valerio Buonaccorsi

GARANTE DELL'INFORMAZIONE E
DELLA PARTECIPAZIONE
Paola Meneganti

PROGETTO URBANISTICO
Riccardo Luca Breschi - coordinatore
Roberto Farina
Andrea Giraldi
Antonio Conticello
Diego Pellattiero
Luca Agostini

STUDI GEOLOGICI
Massimo Fanti

STUDI IDROLOGICO-IDRAULICI
Tiziano Staiano

STUDI AGRONOMICI
Gian Luca Galli
Andrea Fedi

STUDI AMBIENTALI
Maurizio Bacci
Stefano Corsi

ASPETTI SOCIOECONOMICI
Claudio Salvucci
Daniele Mirani

ASPETTI GIURIDICI
Giacomo Muraca

VAS E VALUTAZIONE DI INCIDENZA
Mariagrazia Equizi
Andrea Lucioni

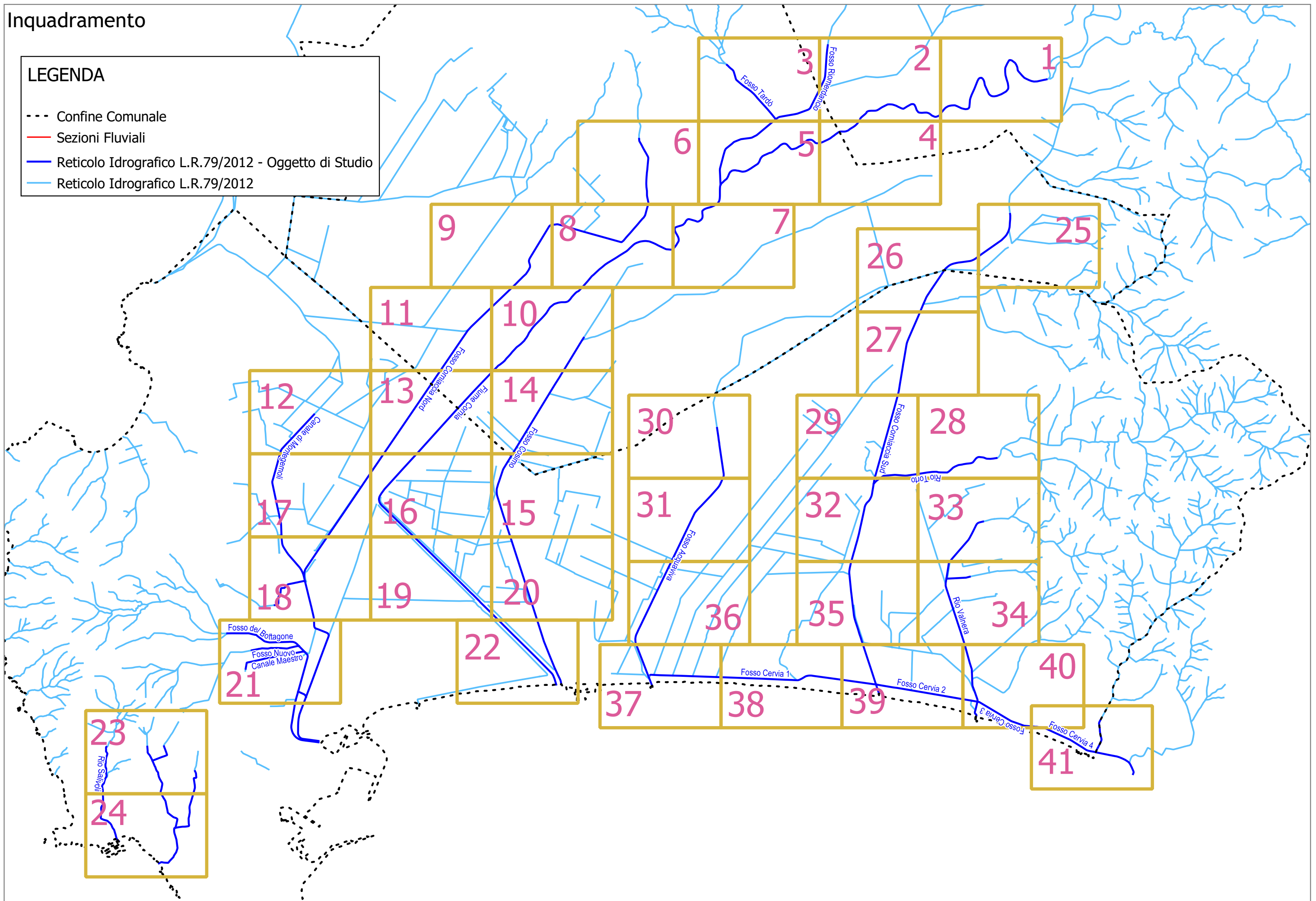
I.03.1

1:5.000

Inquadramento

LEGENDA

- Confine Comunale
- Sezioni Fluviali
- Reticolo Idrografico L.R.79/2012 - Oggetto di Studio
- Reticolo Idrografico L.R.79/2012



Fiume Cornia:

- Quadro 1
- Quadro 2
- Quadro 4
- Quadro 5
- Quadro 7
- Quadro 8
- Quadro 10
- Quadro 13
- Quadro 16
- Quadro 20
- Quadro 22

Fosso Riomerdancio:

- Quadro 2
- Quadro 3
- Quadro 5

Fosso Tardò:

- Quadro 3

Rio Salivoli:

- Quadro 23
- Quadro 24

Fosso di Campo alle Sughere:

- Quadro 23
- Quadro 24

Fosso di Campo alle Sughere - Affluente:

- Quadro 23
- Quadro 24

Fosso di San Rocco:

- Quadro 23
- Quadro 24

Canale Maestro:

- Quadro 21

Fosso Nuovo:

- Quadro 21

Fosso del Bottagone:

- Quadro 21

Fosso del Bottagone - Scolmatore:

- Quadro 21

Fosso Corniaccia Nord:

- Quadro 6
- Quadro 8
- Quadro 9
- Quadro 10
- Quadro 11
- Quadro 13
- Quadro 16
- Quadro 17
- Quadro 18
- Quadro 21

Fosso Val del Melo:

- Quadro 18

Canale di Montegemoli:

- Quadro 12
- Quadro 17
- Quadro 18

Fosso Cosimo:

- Quadro 10
- Quadro 14
- Quadro 15
- Quadro 20
- Quadro 22

Fosso Acquaviva:

- Quadro 30
- Quadro 31
- Quadro 36
- Quadro 37

Fosso Corniaccia Sud:

- Quadro 25
- Quadro 26
- Quadro 27
- Quadro 28
- Quadro 32
- Quadro 35
- Quadro 39

Fosso di Riotorto:

- Quadro 28
- Quadro 29
- Quadro 32

Rio Valnera:

- Quadro 33
- Quadro 34
- Quadro 40

Fosso Valletta:

- Quadro 34

Rio di Valmaggiore:

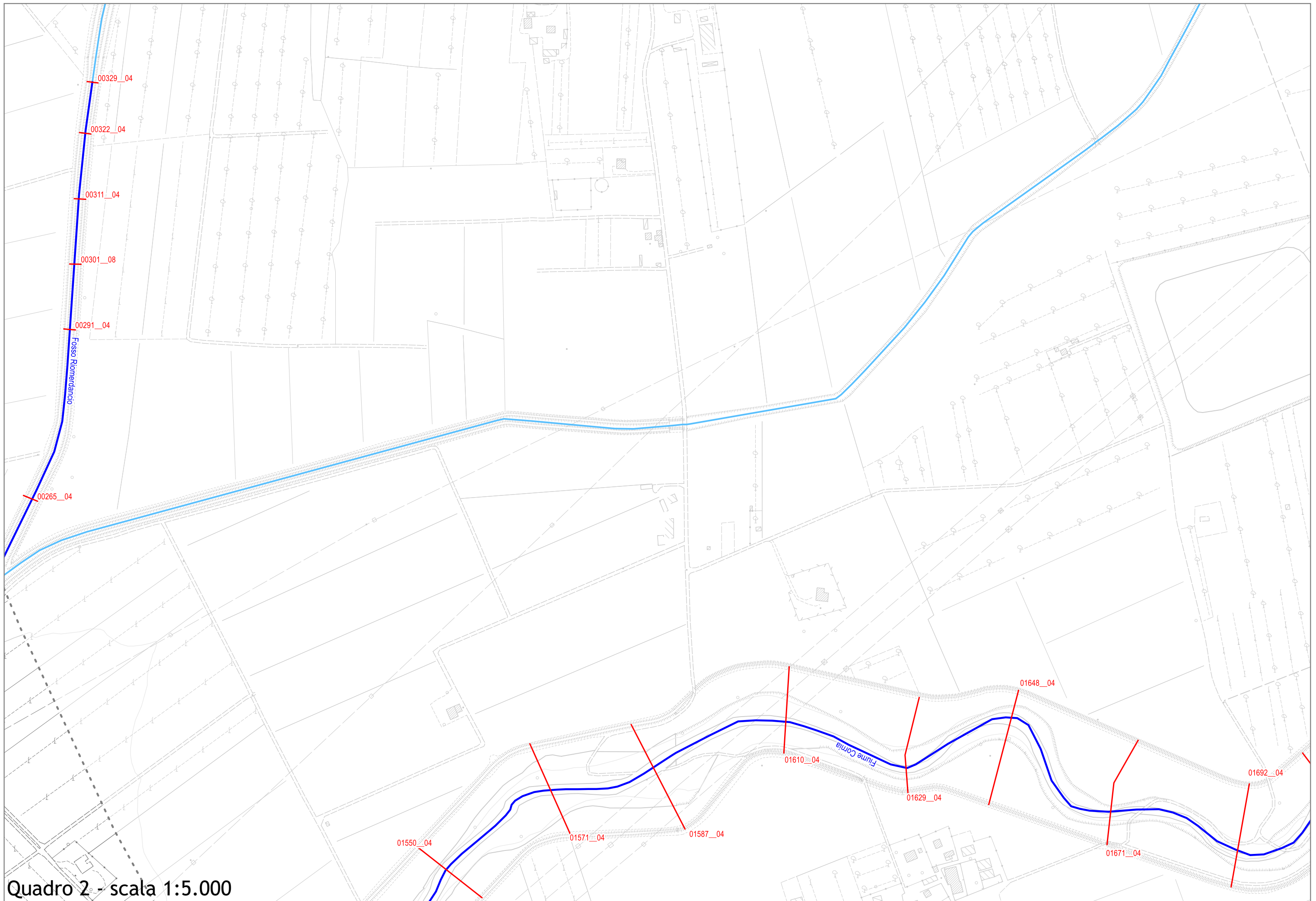
- Quadro 41

Fosso Cervia:

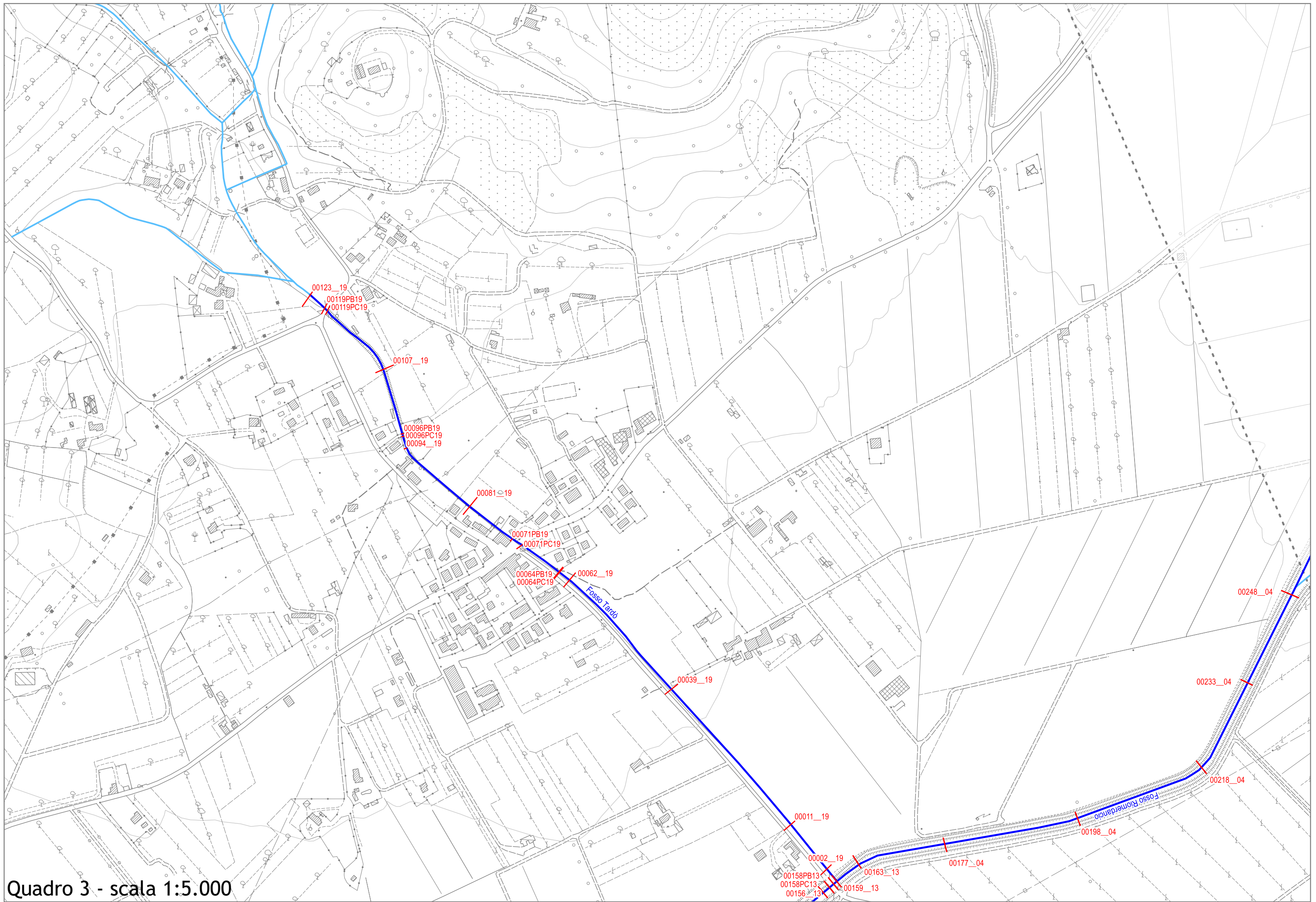
- Quadro 37
- Quadro 38
- Quadro 39
- Quadro 40
- Quadro 41



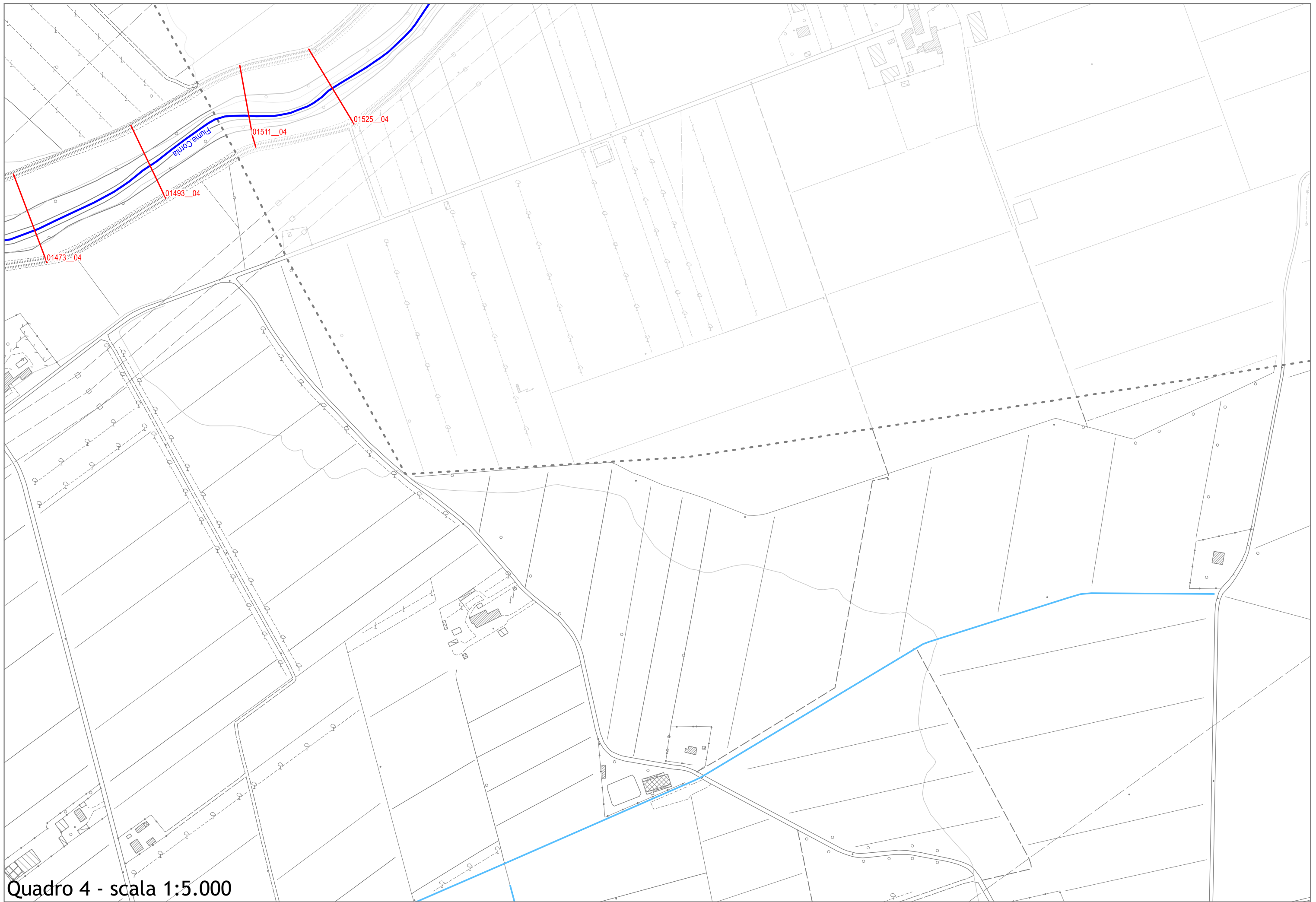
Quadro 1 - scala 1:5.000



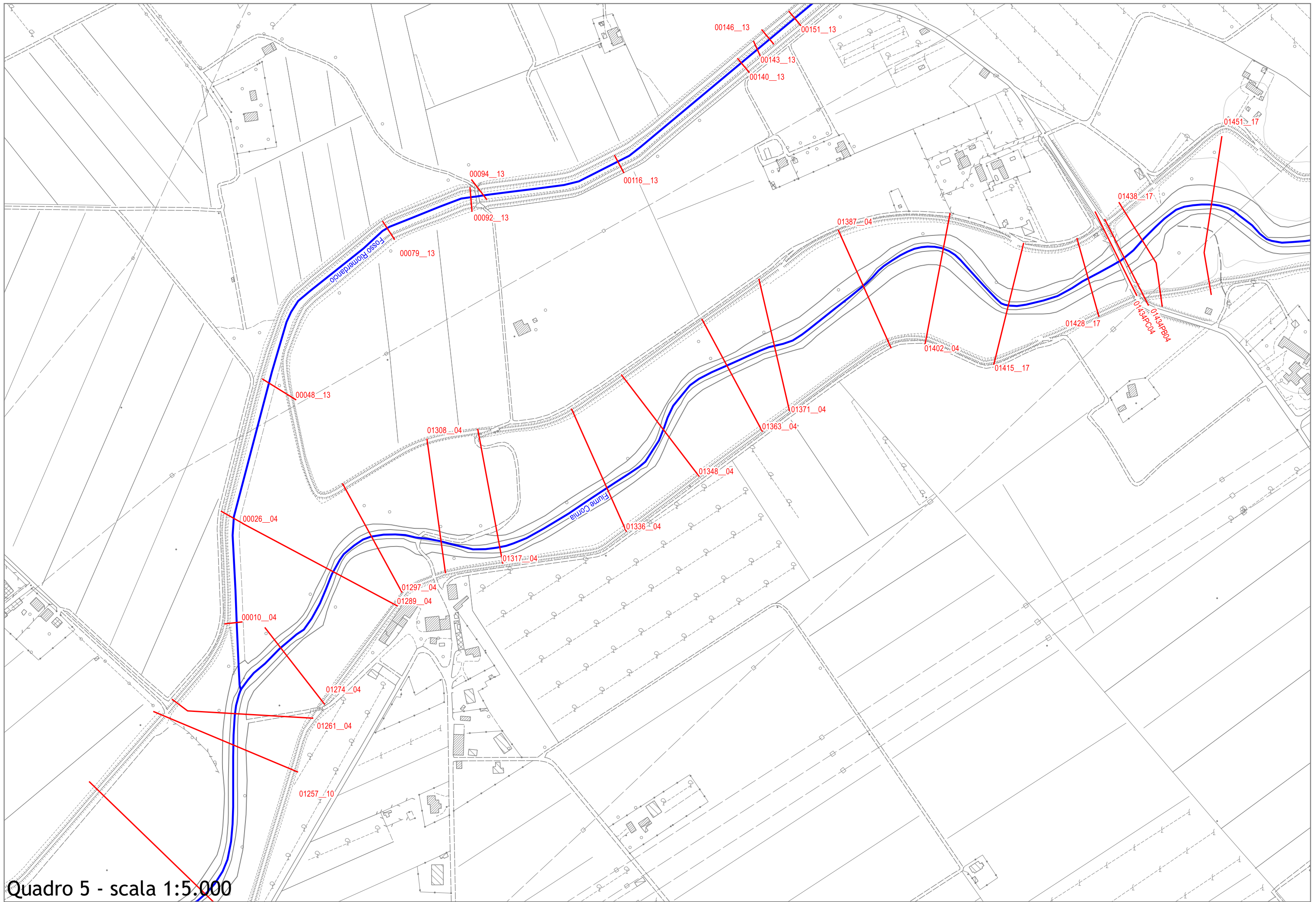
Quadro 2 - scala 1:5.000



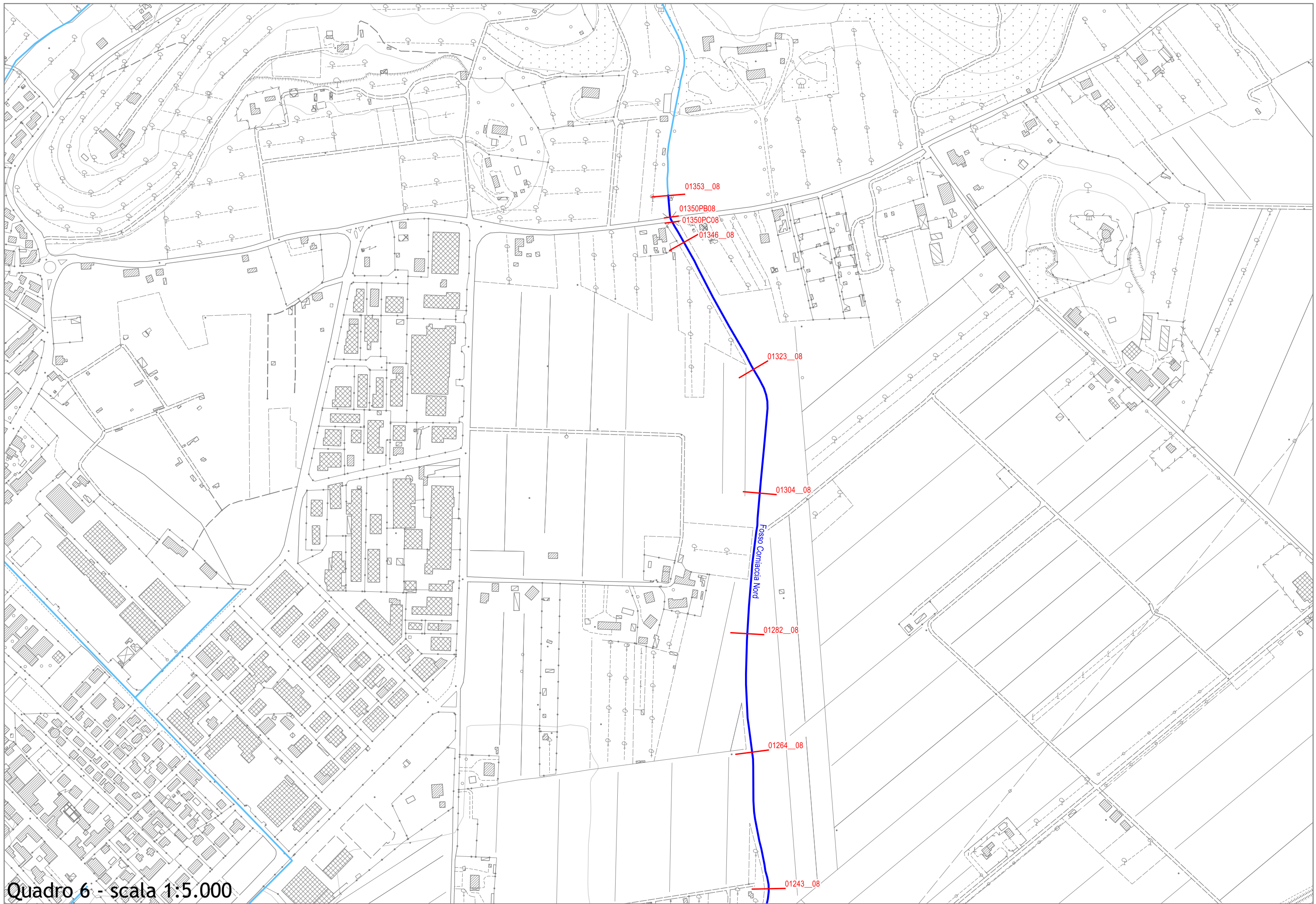
Quadro 3 - scala 1:5.000



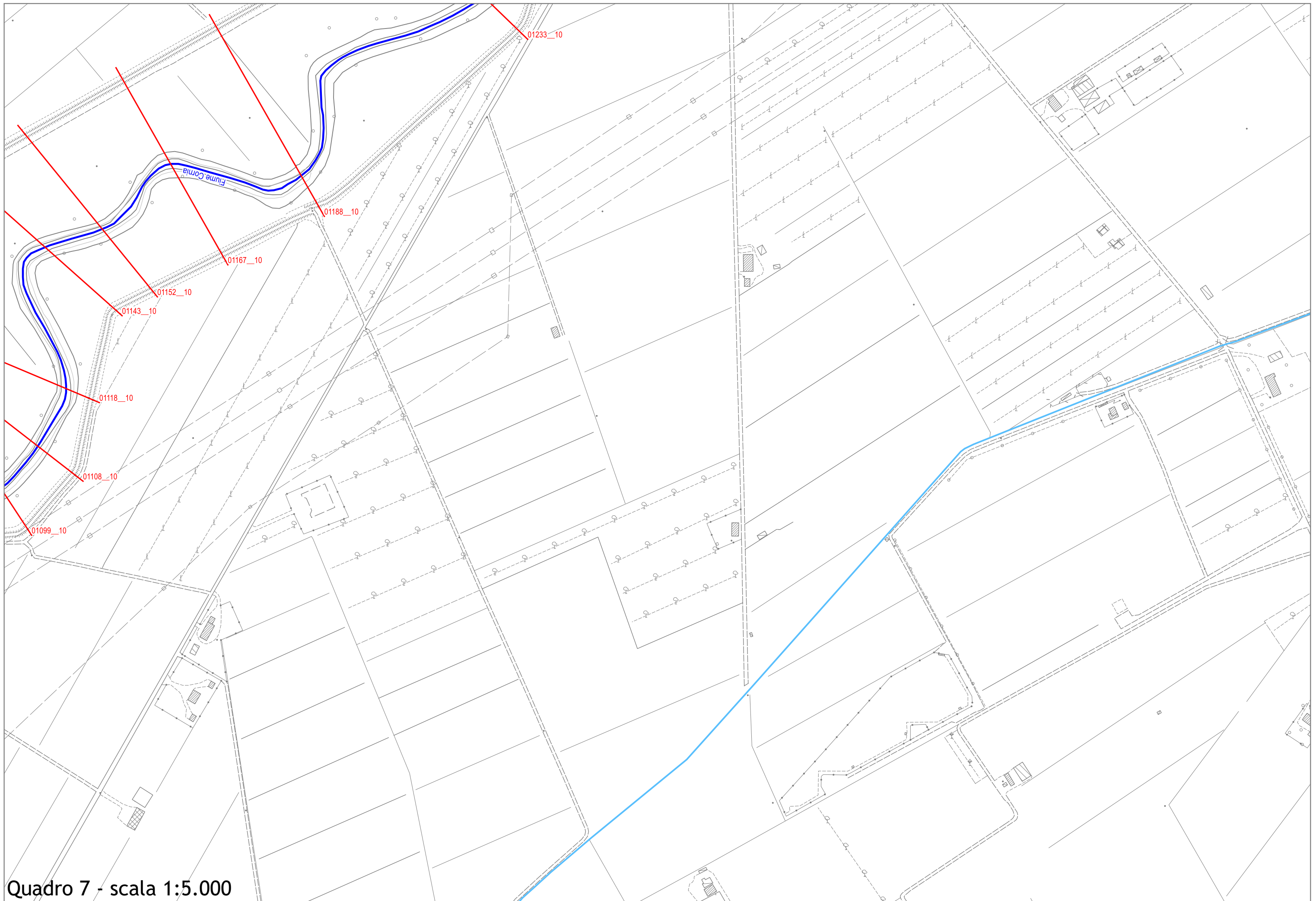
Quadro 4 - scala 1:5.000



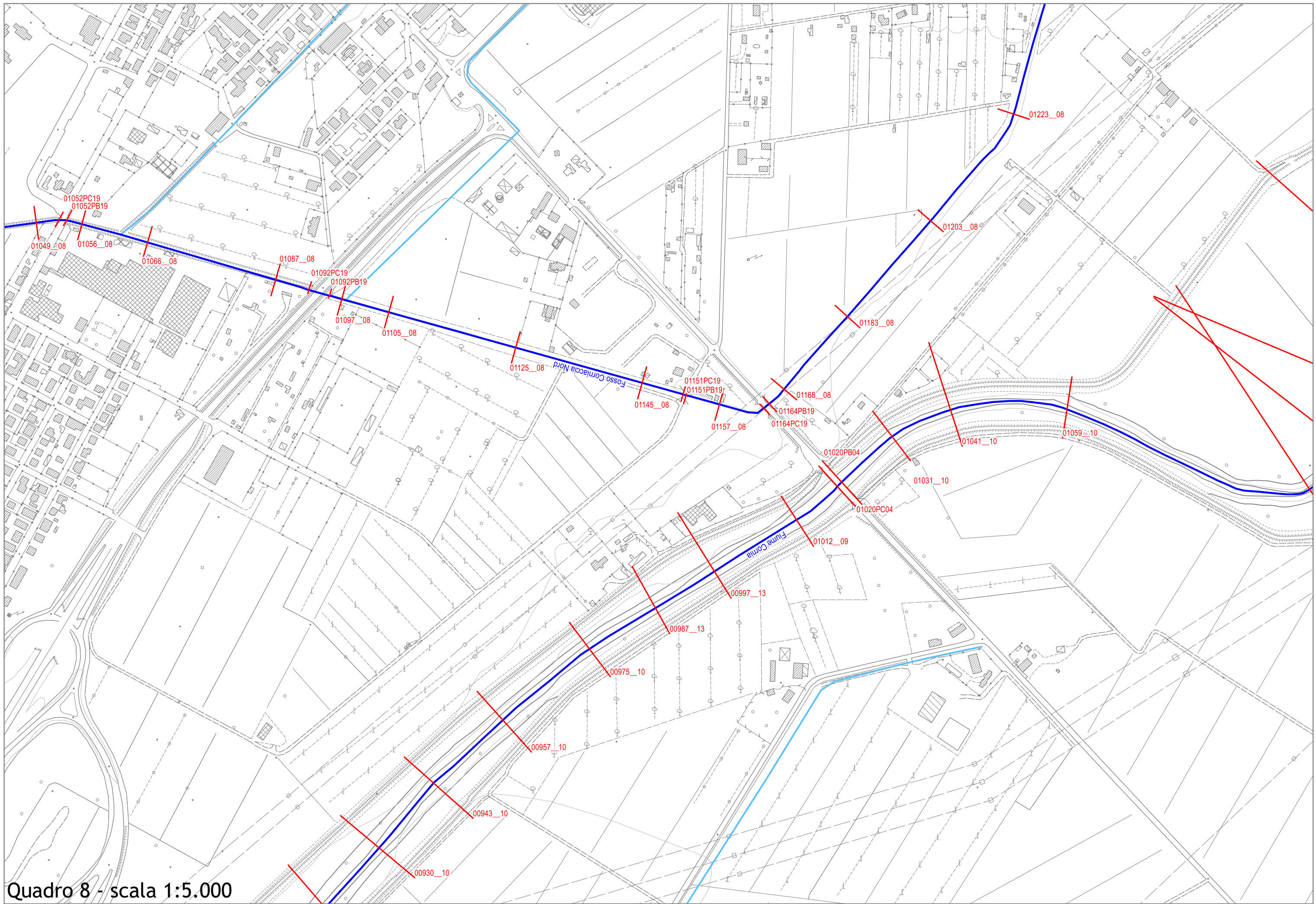
Quadro 5 - scala 1:5.000



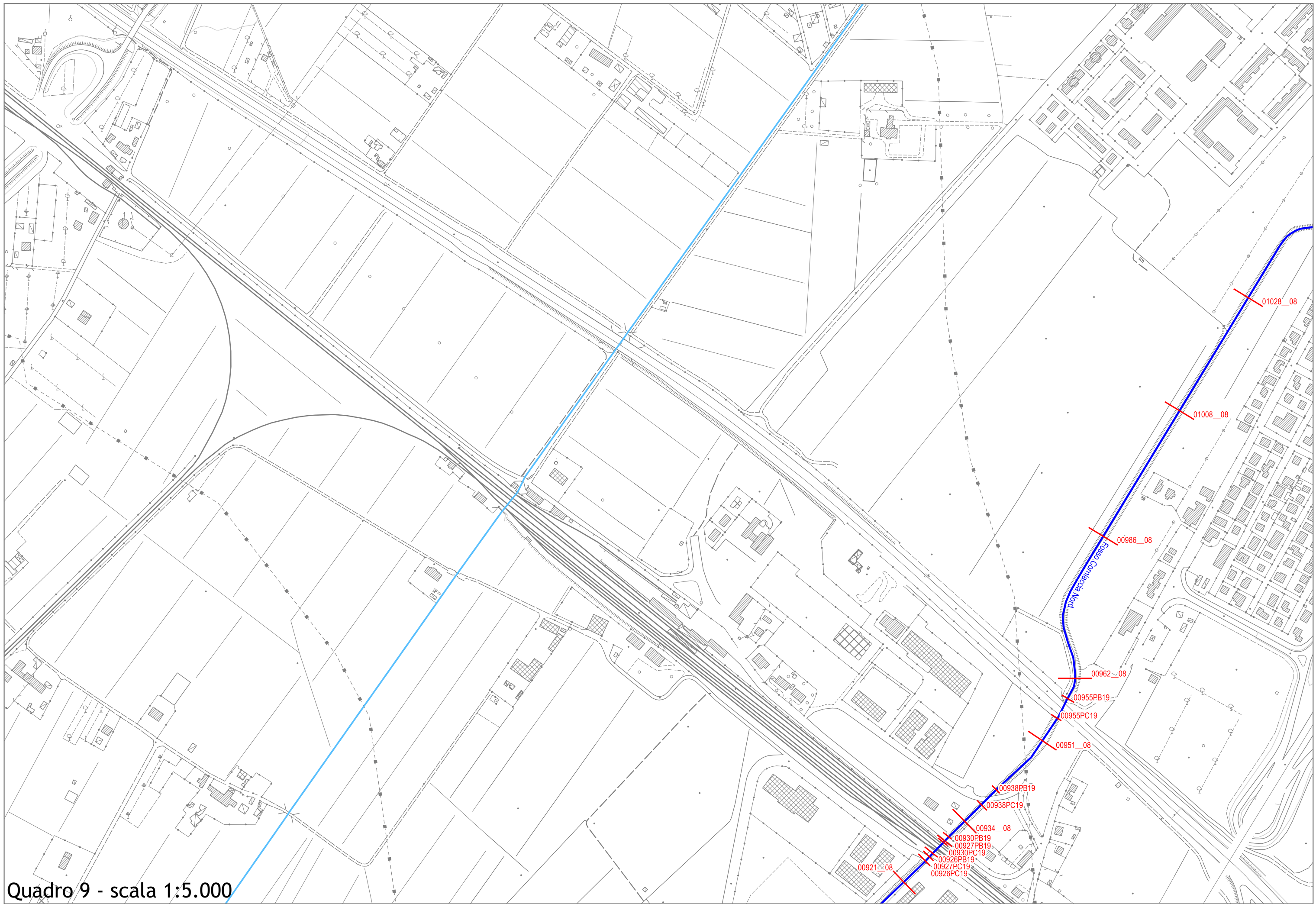
Quadro 6 - scala 1:5.000



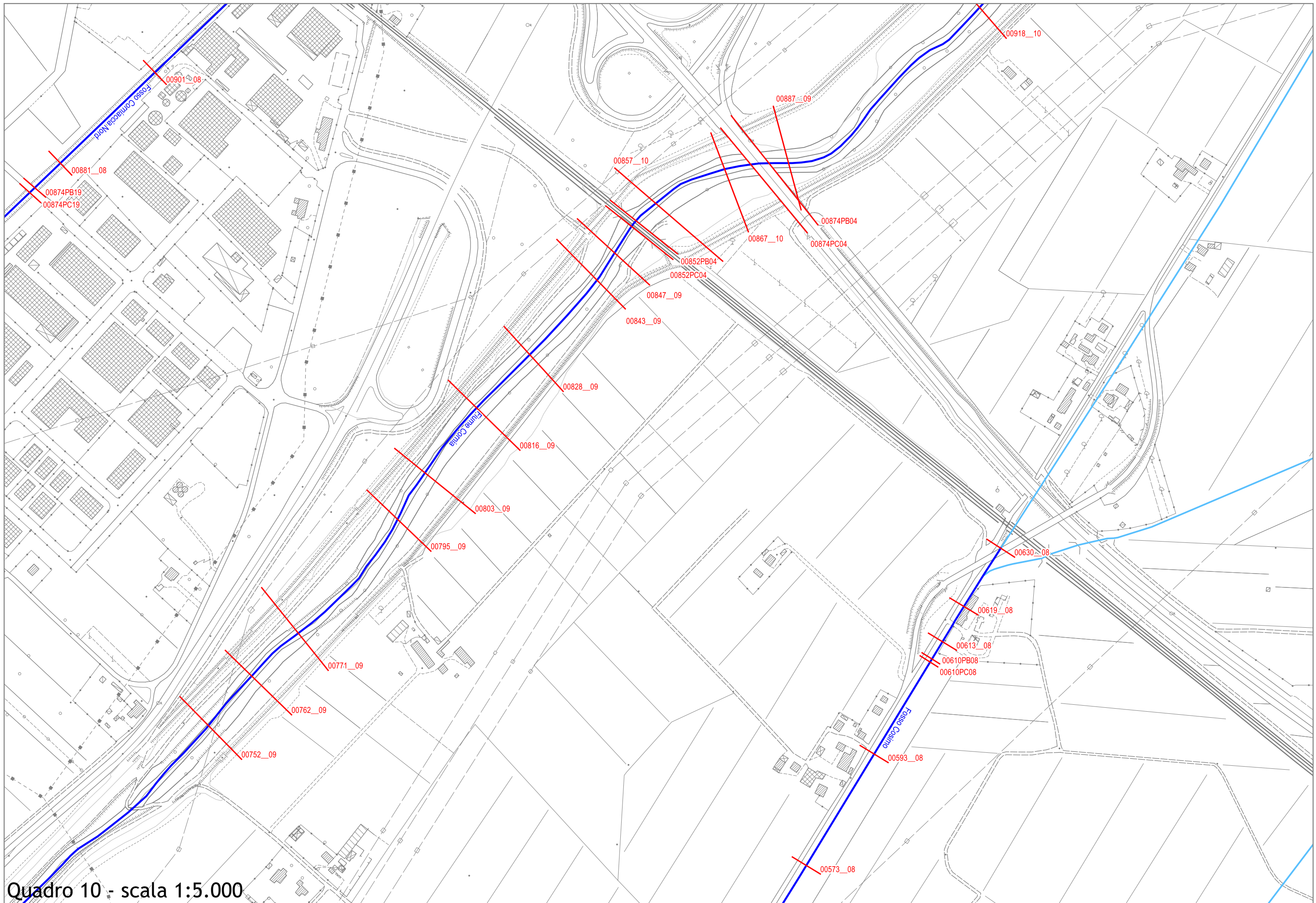
Quadro 7 - scala 1:5.000



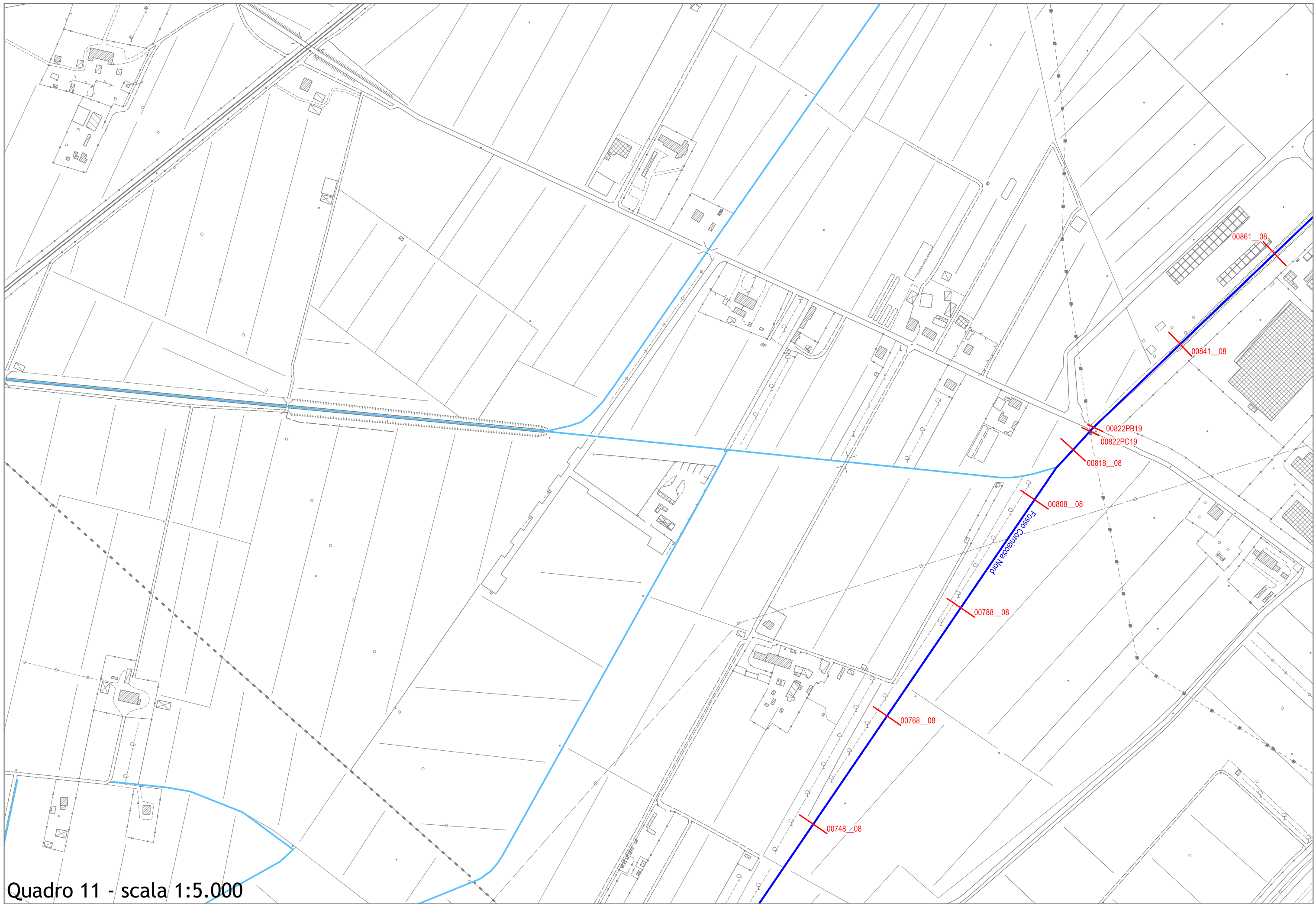
Quadro 8 - scala 1:5.000



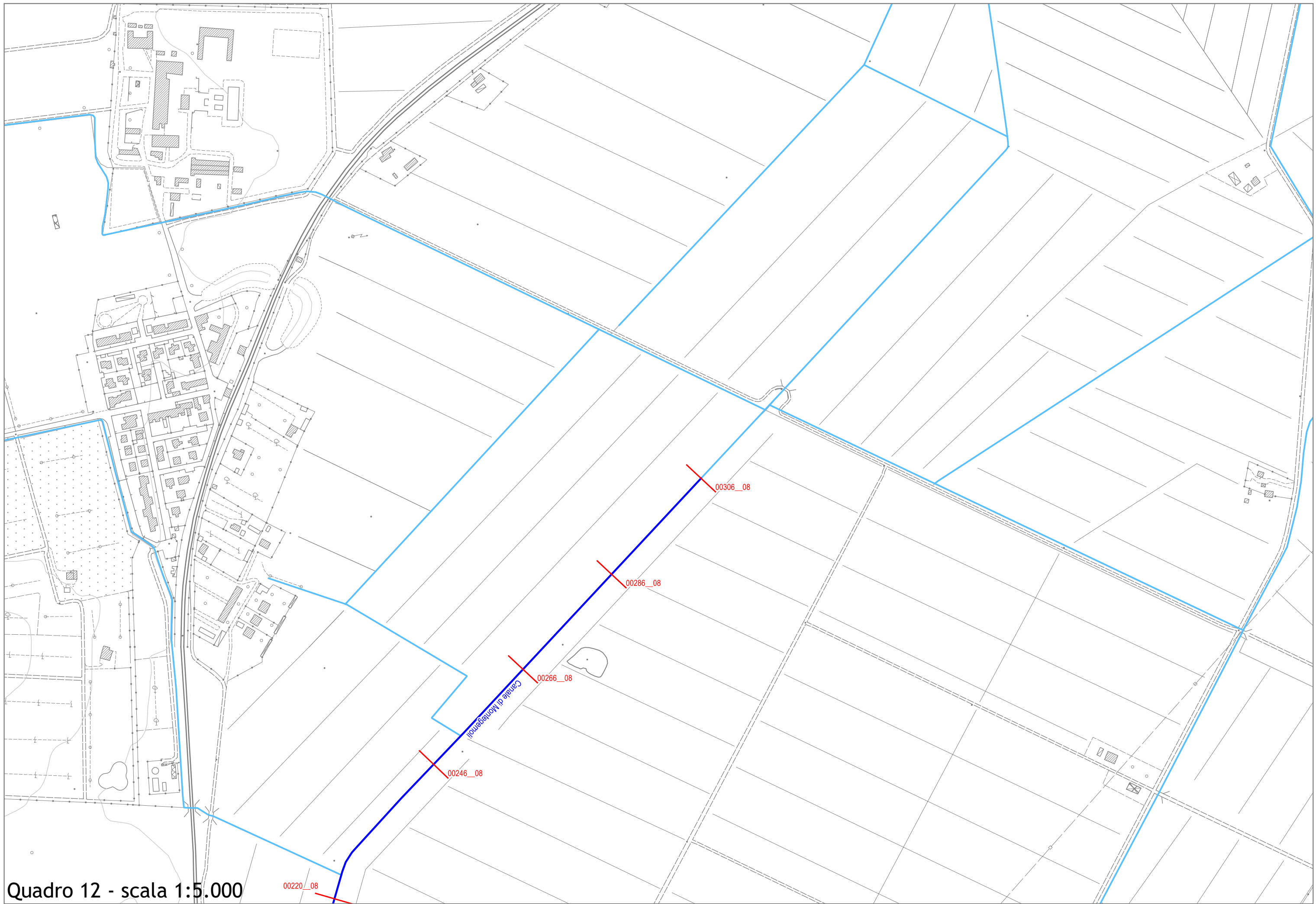
Quadro 9 - scala 1:5.000



Quadro 10 - scala 1:5.000



Quadro 11 - scala 1:5.000



Quadro 12 - scala 1:5.000

00220_08

00246_08

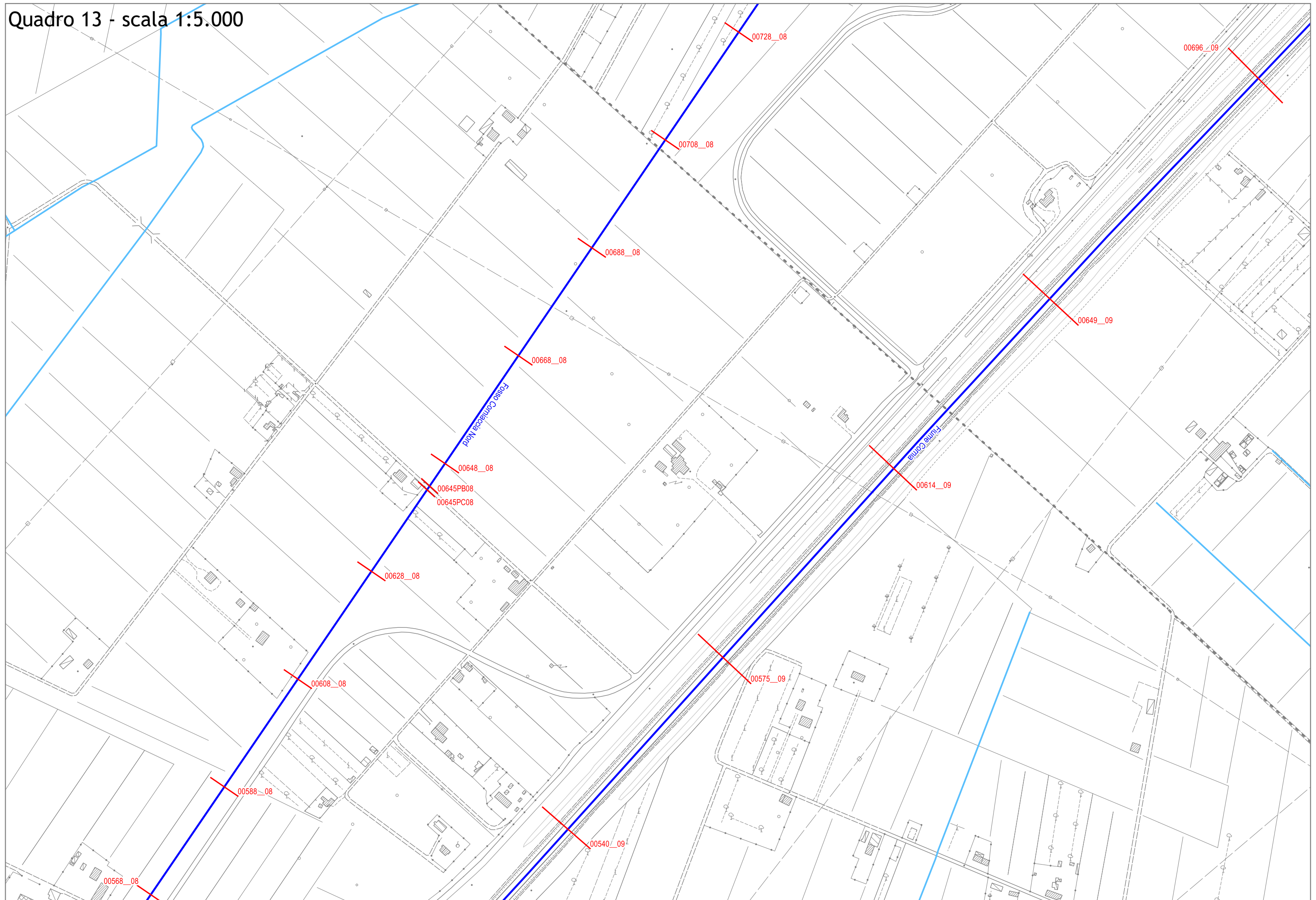
00266_08

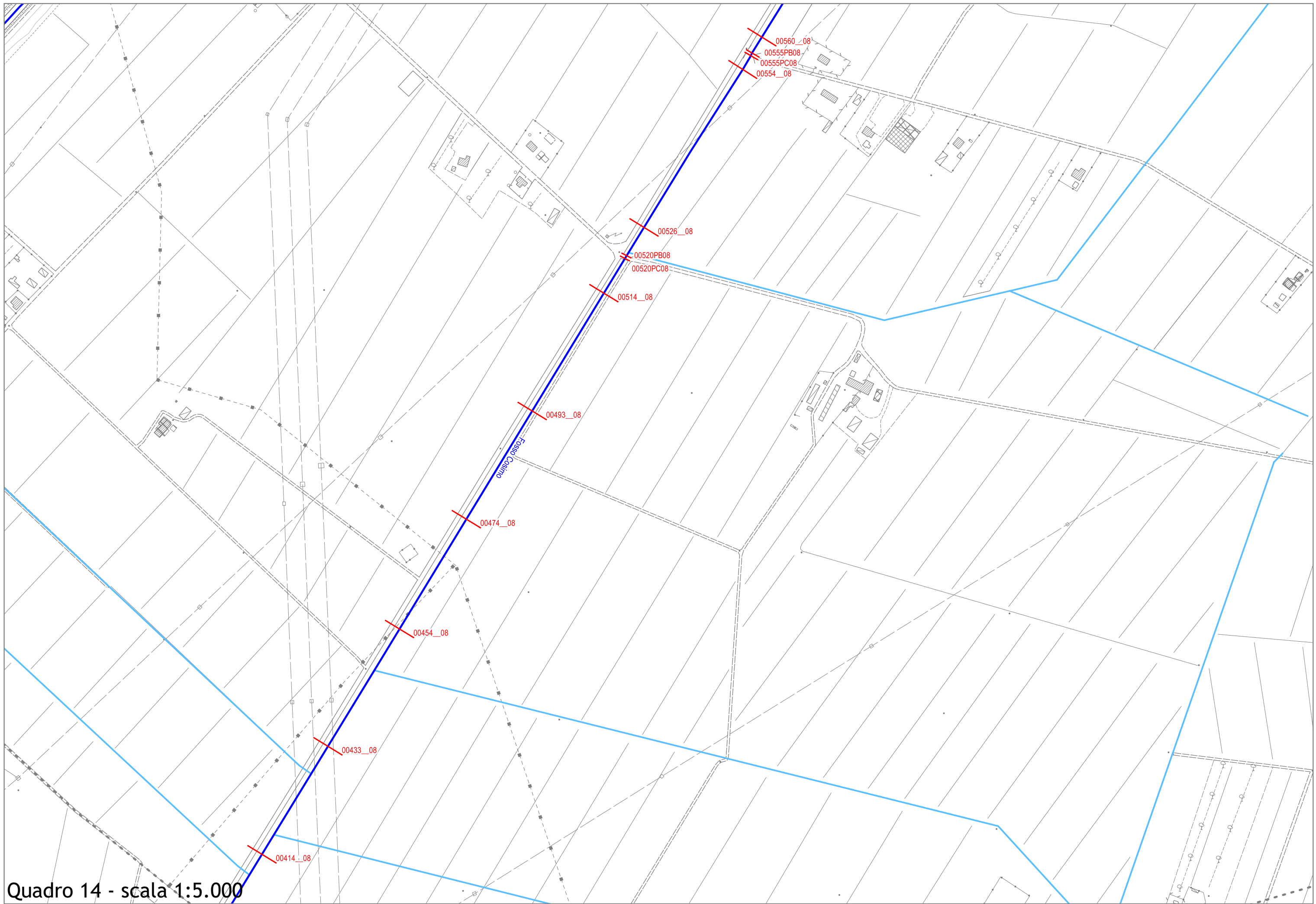
00286_08

00306_08

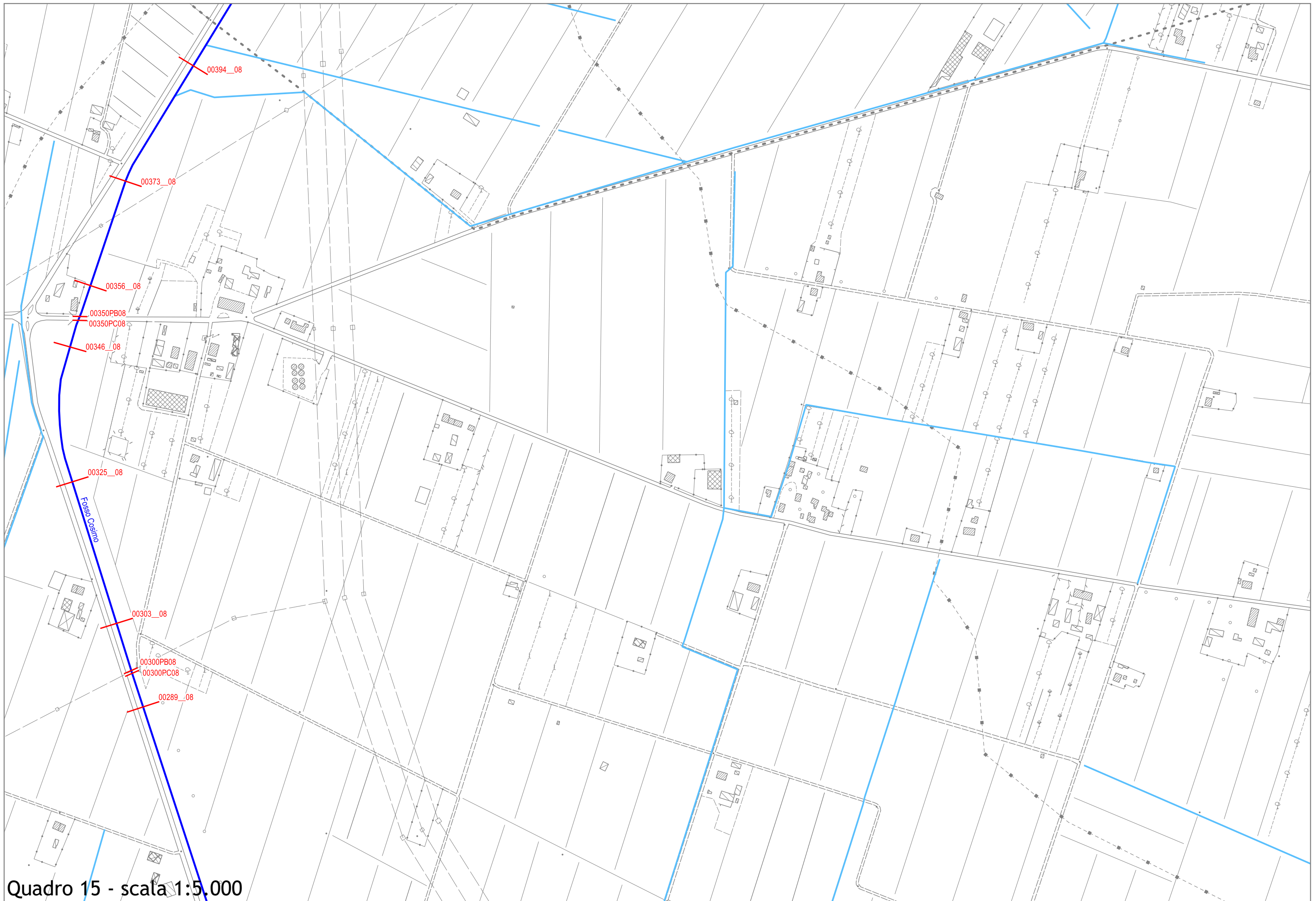
Canale di Montegonoli

Quadro 13 - scala 1:5.000

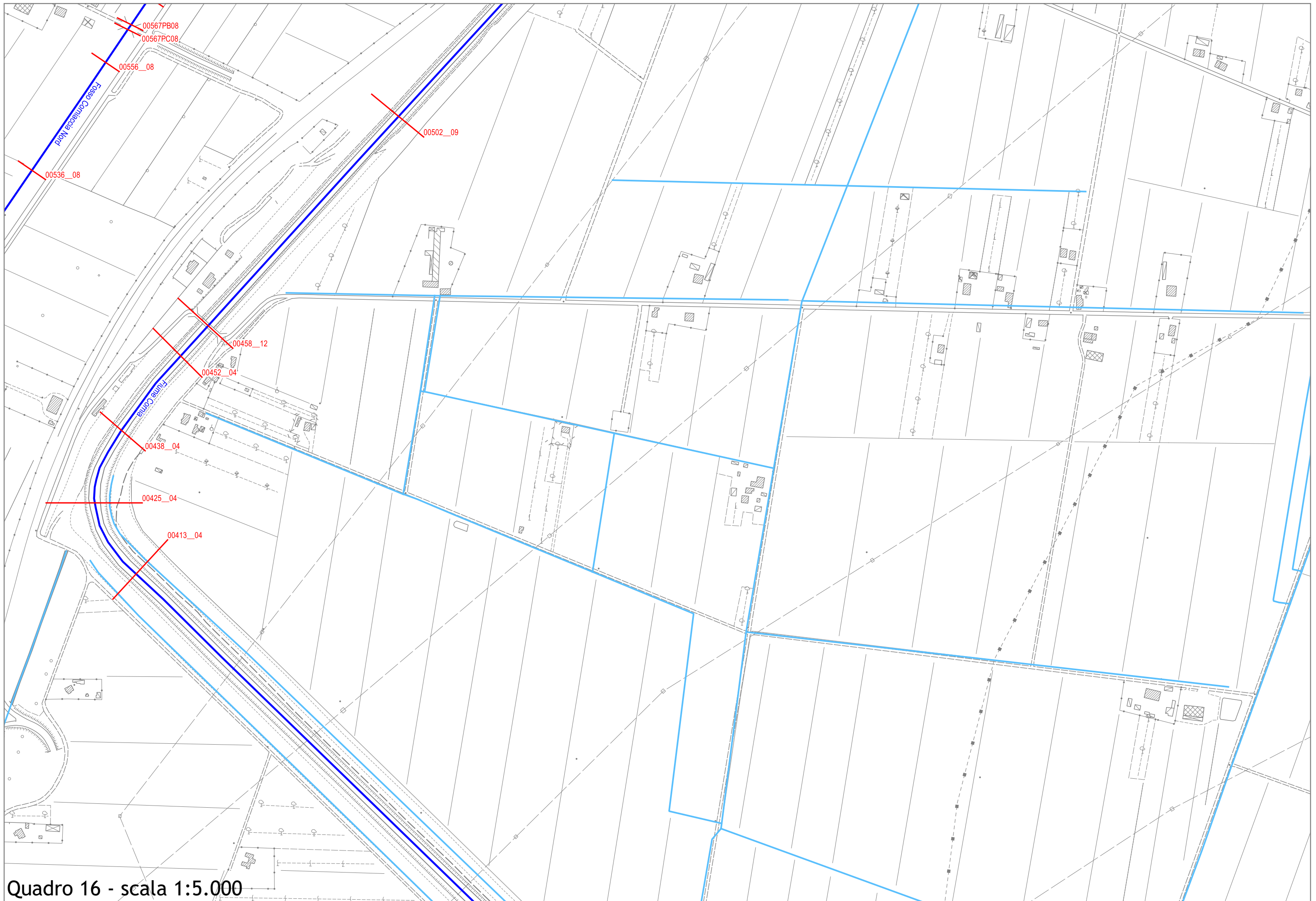




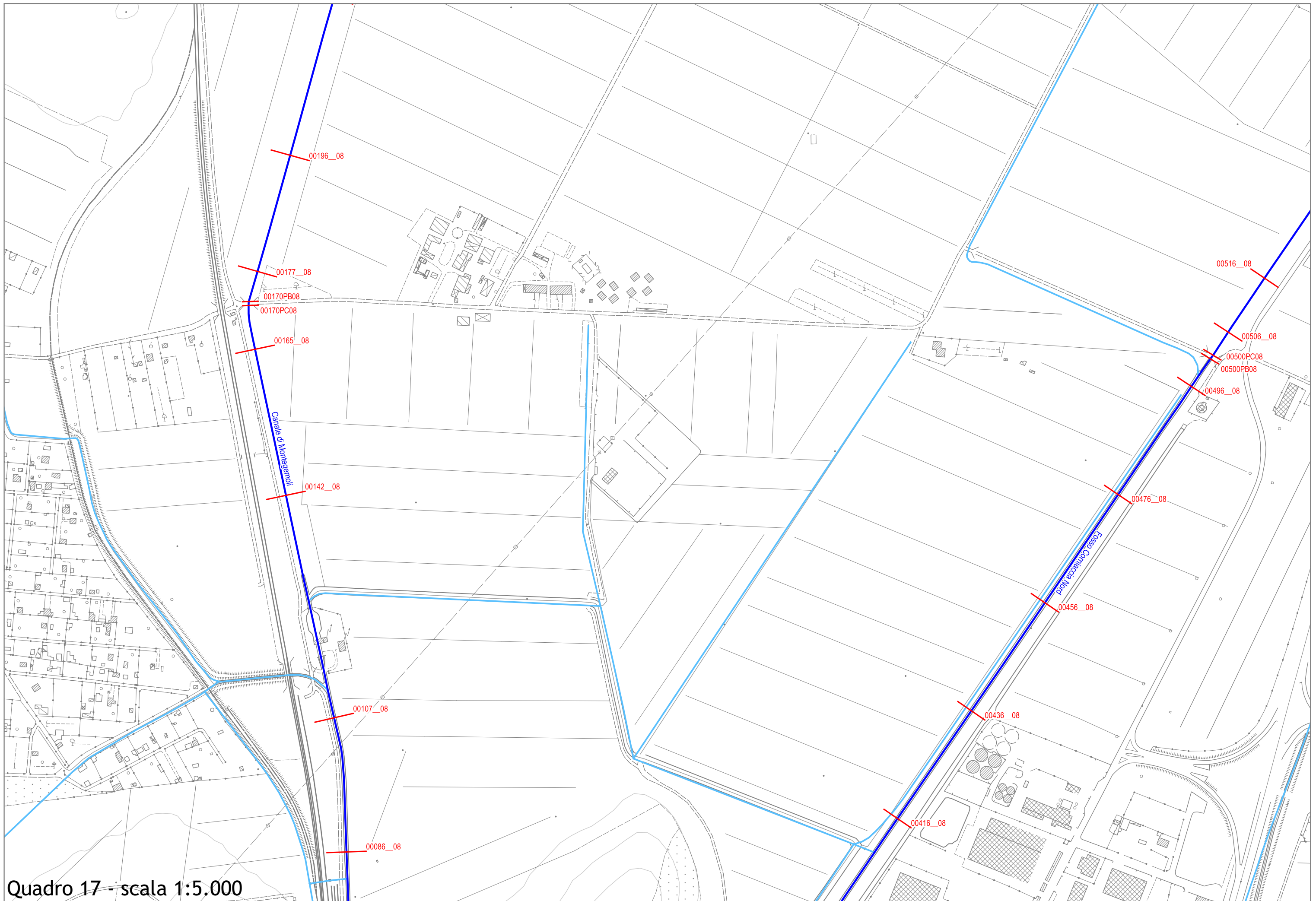
Quadro 14 - scala 1:5.000



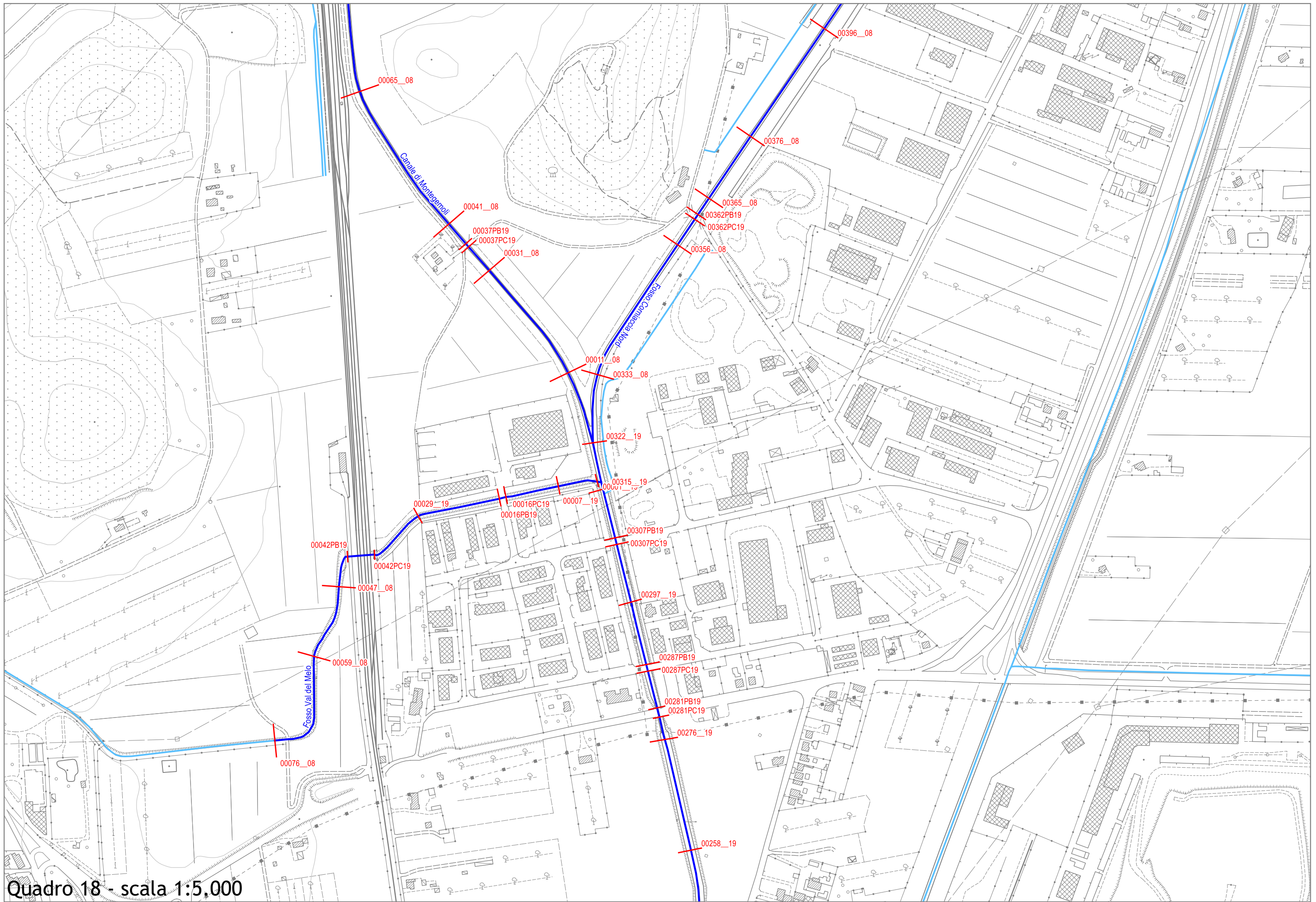
Quadro 15 - scala 1:5.000

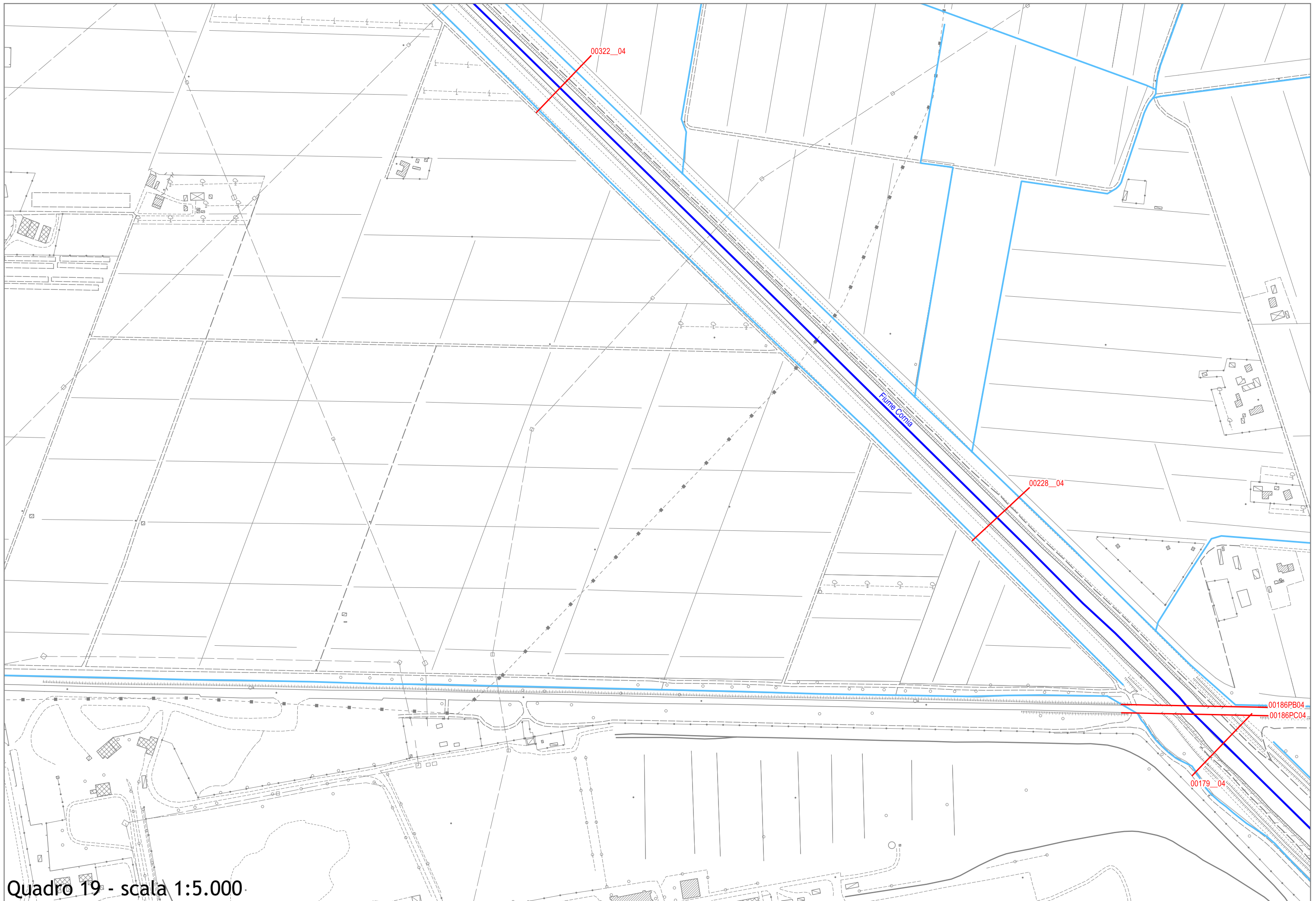


Quadro 16 - scala 1:5.000

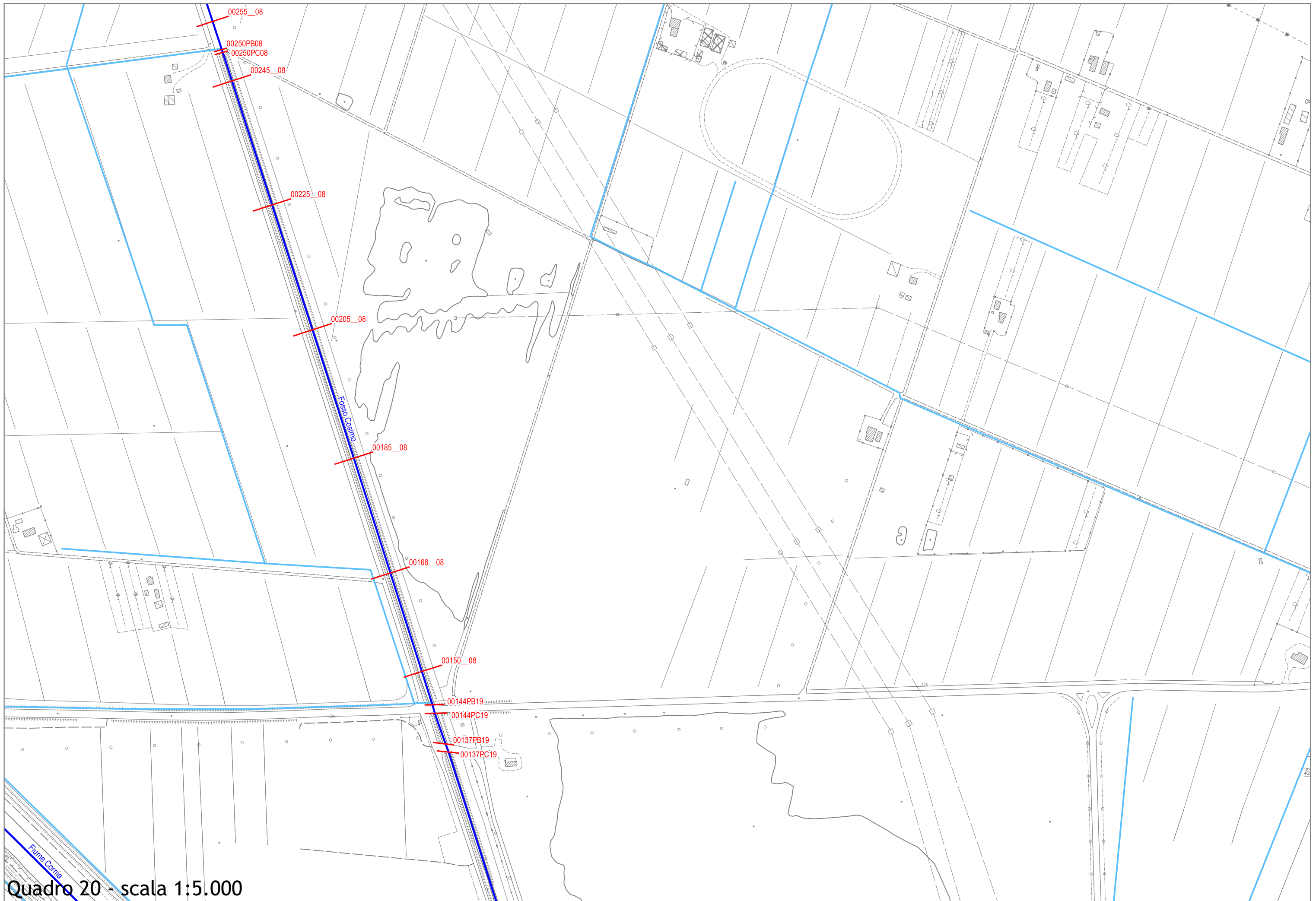


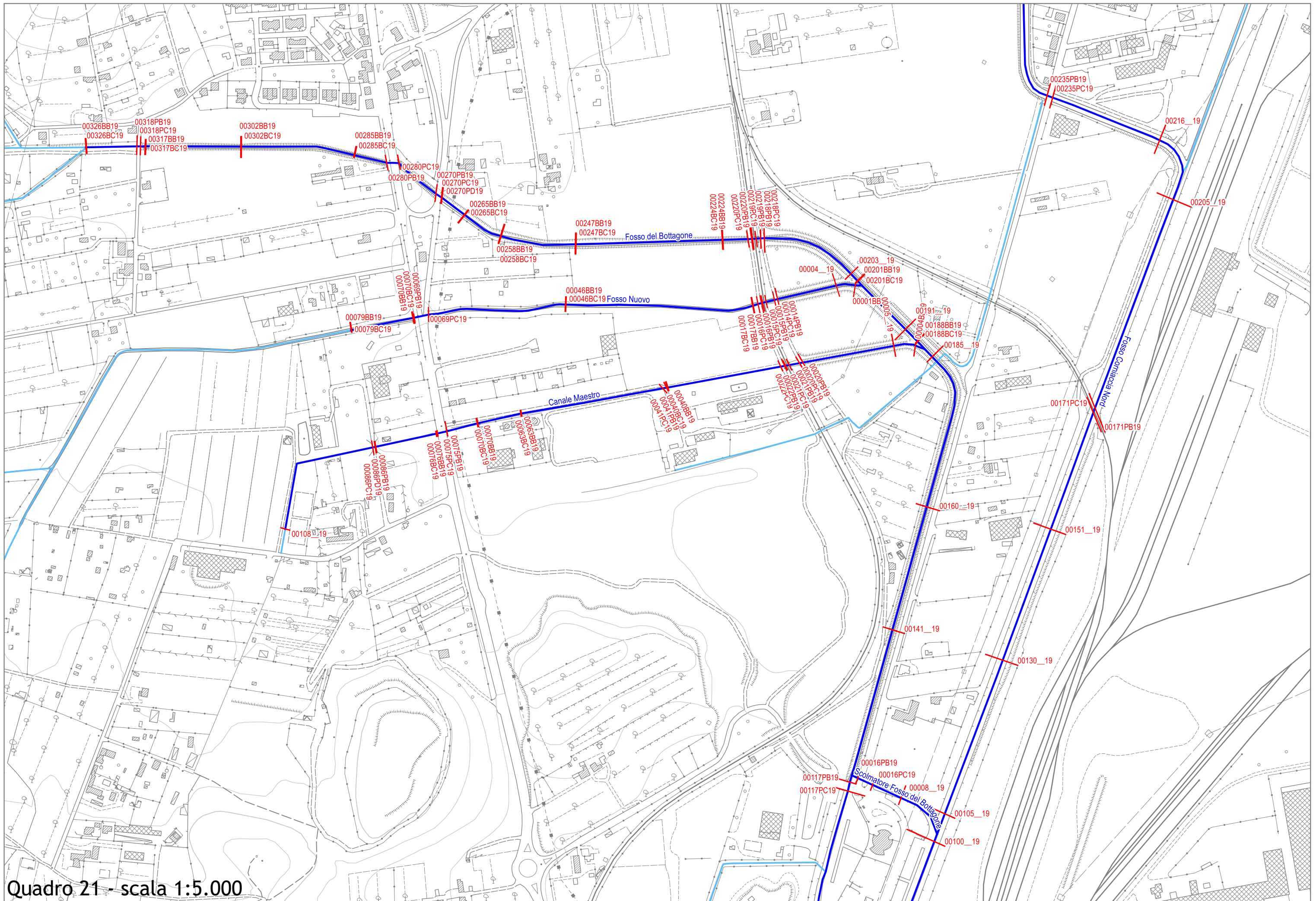
Quadro 17 - scala 1:5.000



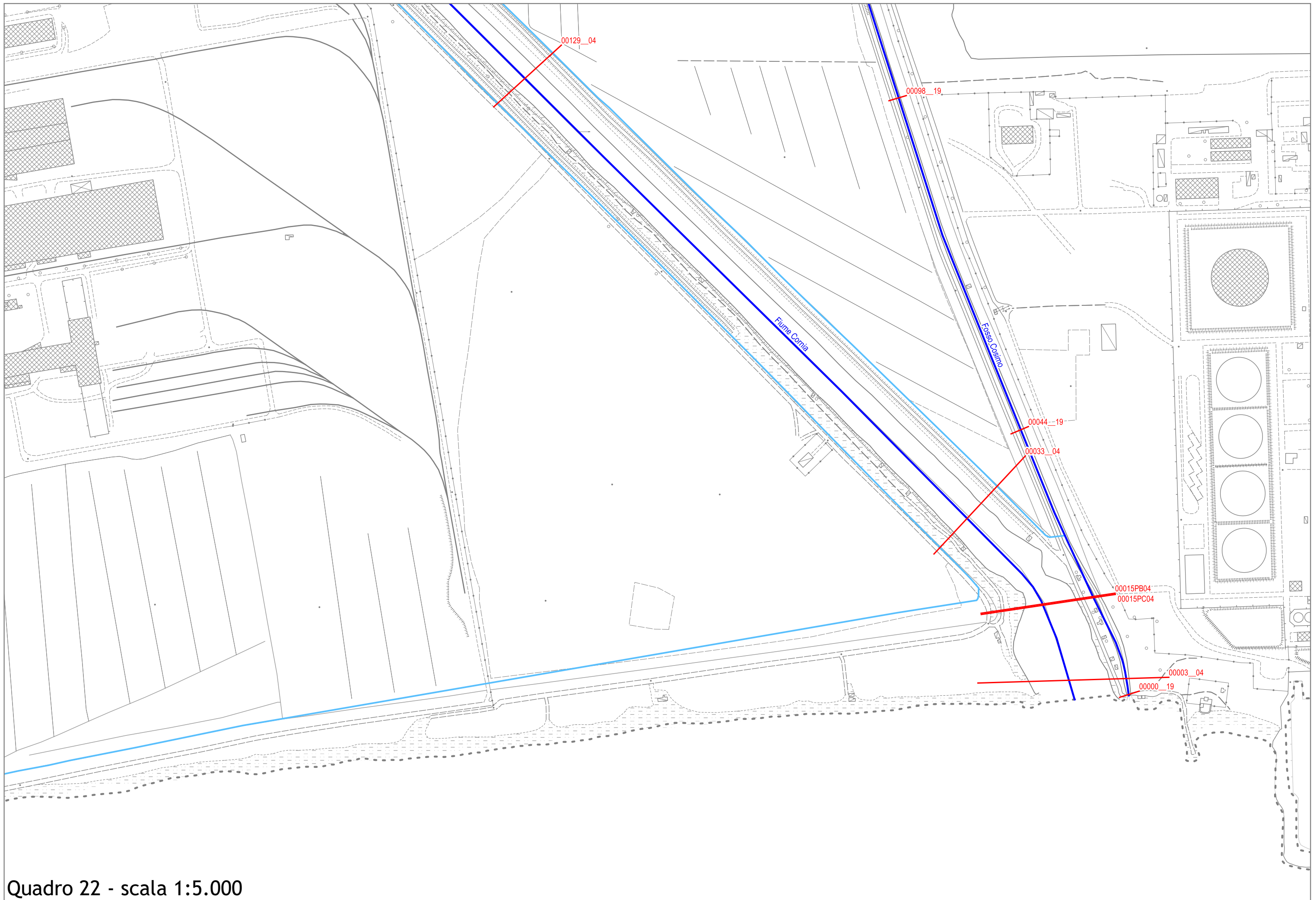


Quadro 19 - scala 1:5.000



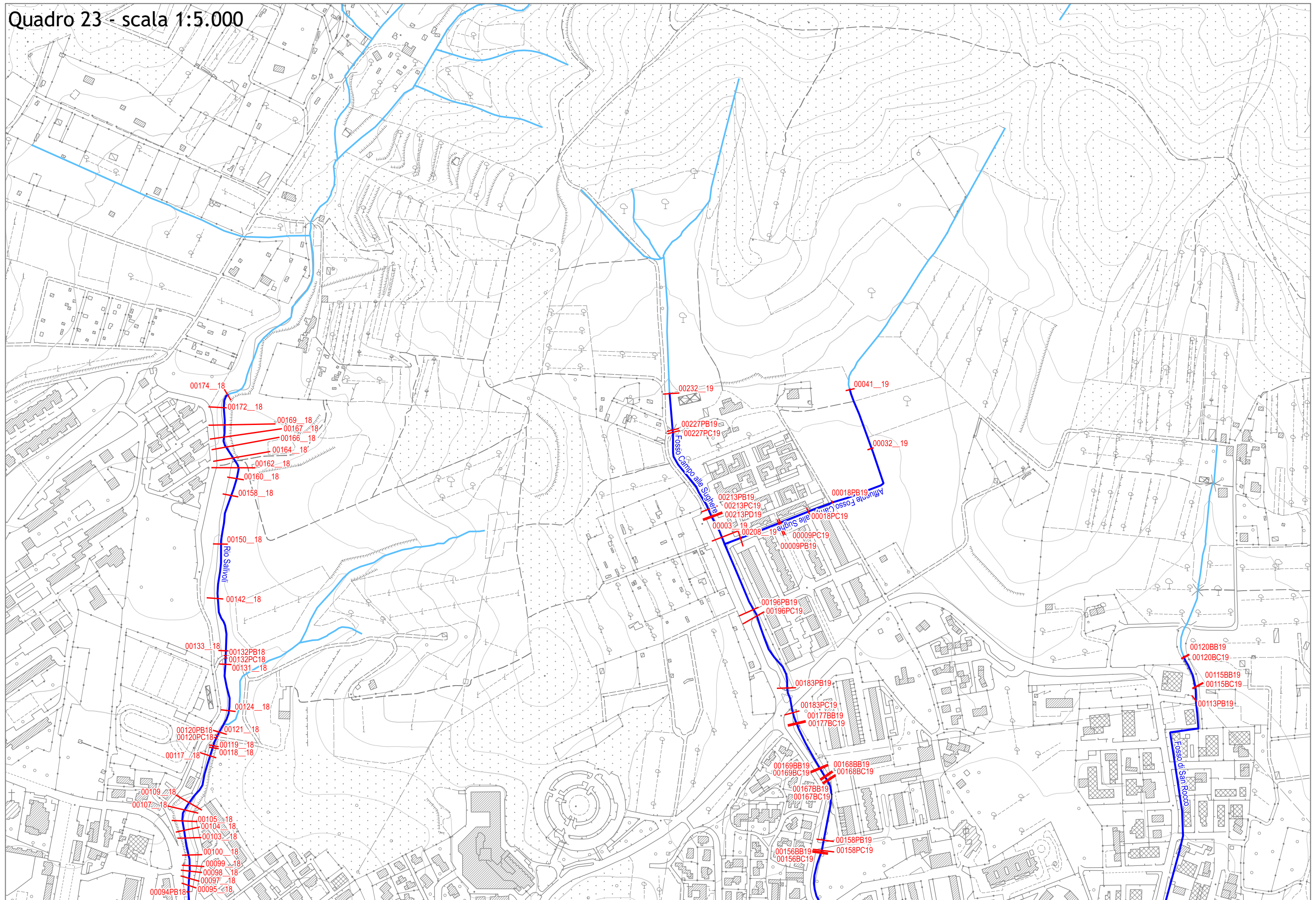


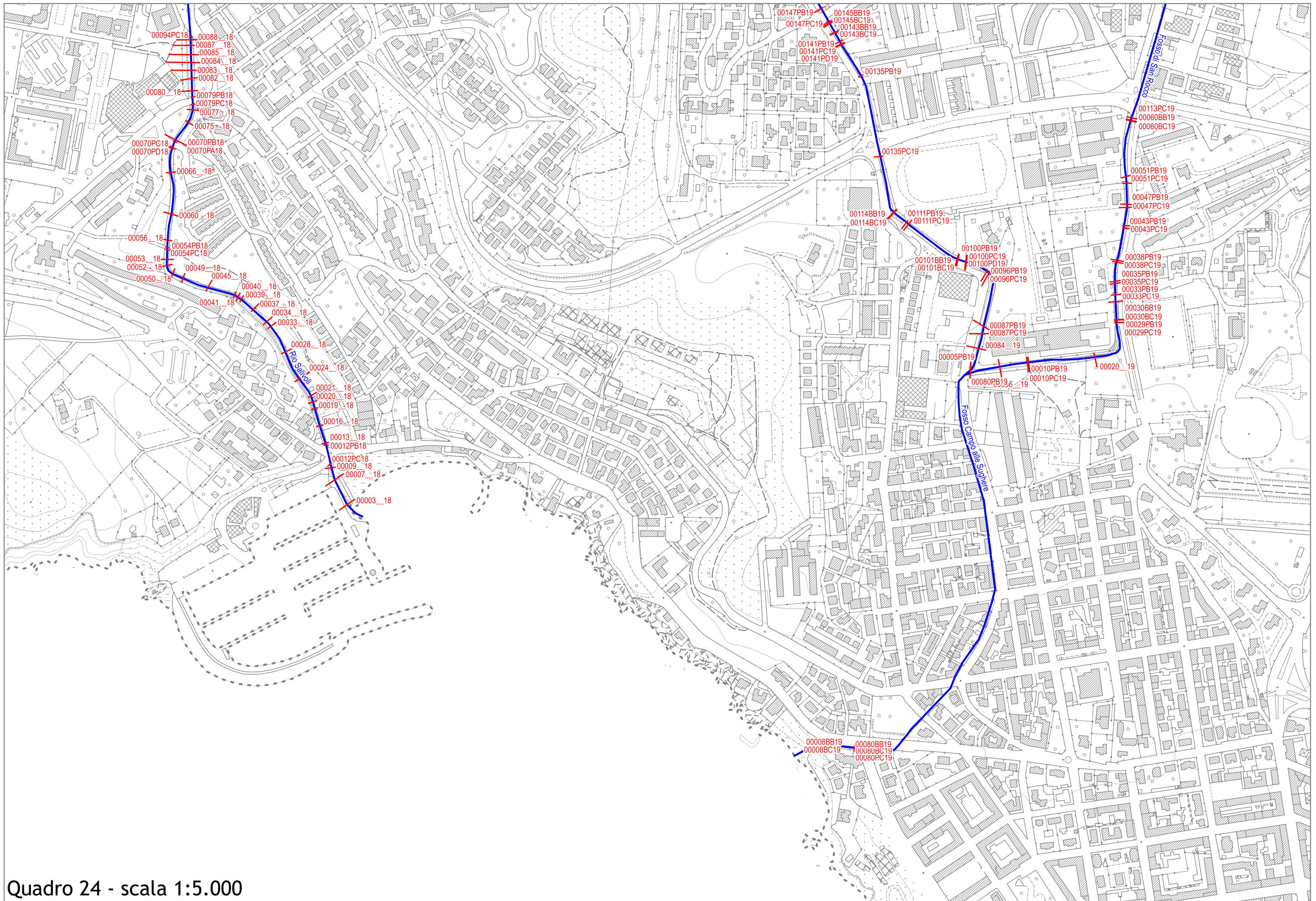
Quadro 21 - scala 1:5.000



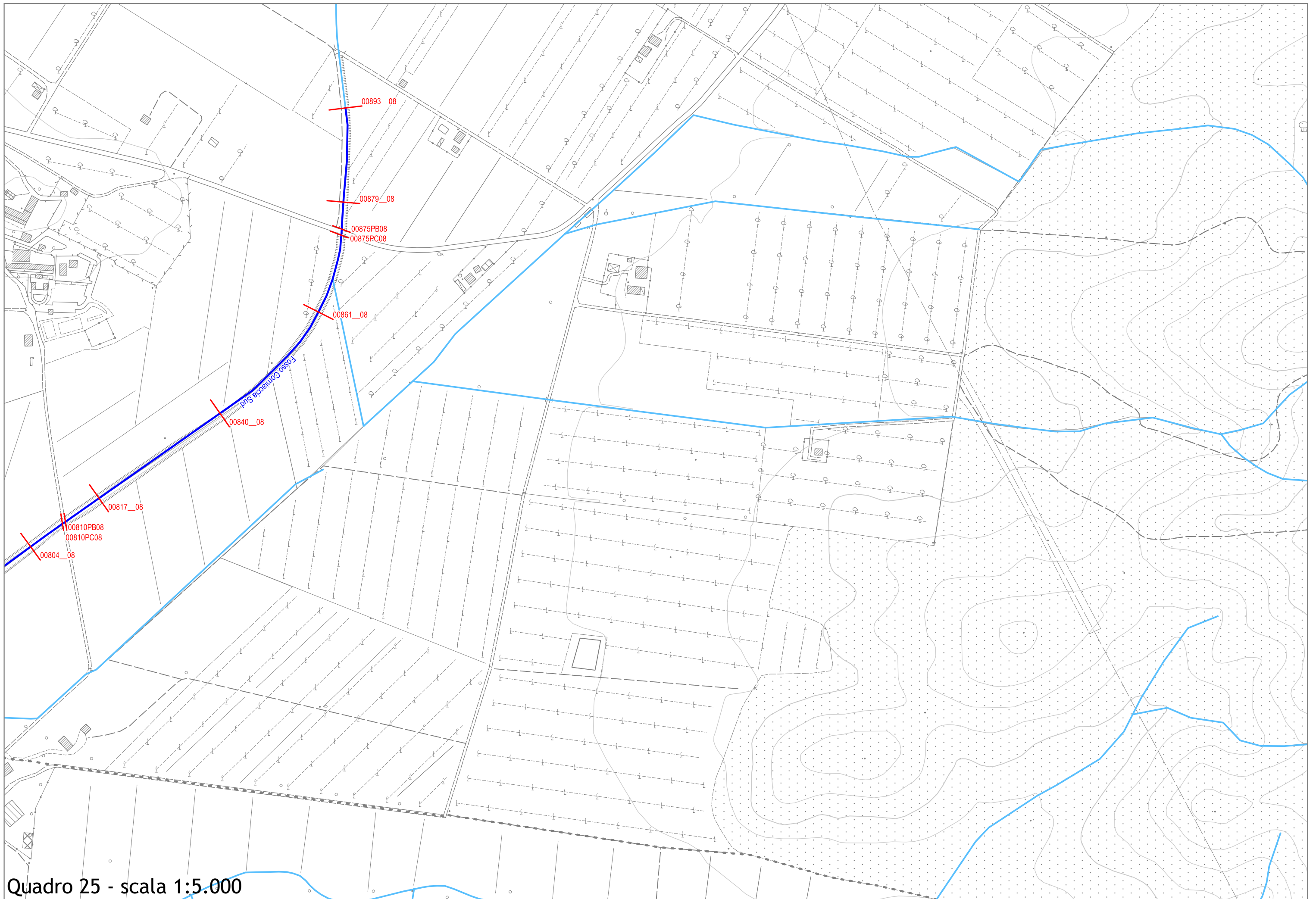
Quadro 22 - scala 1:5.000

Quadro 23 - scala 1:5.000

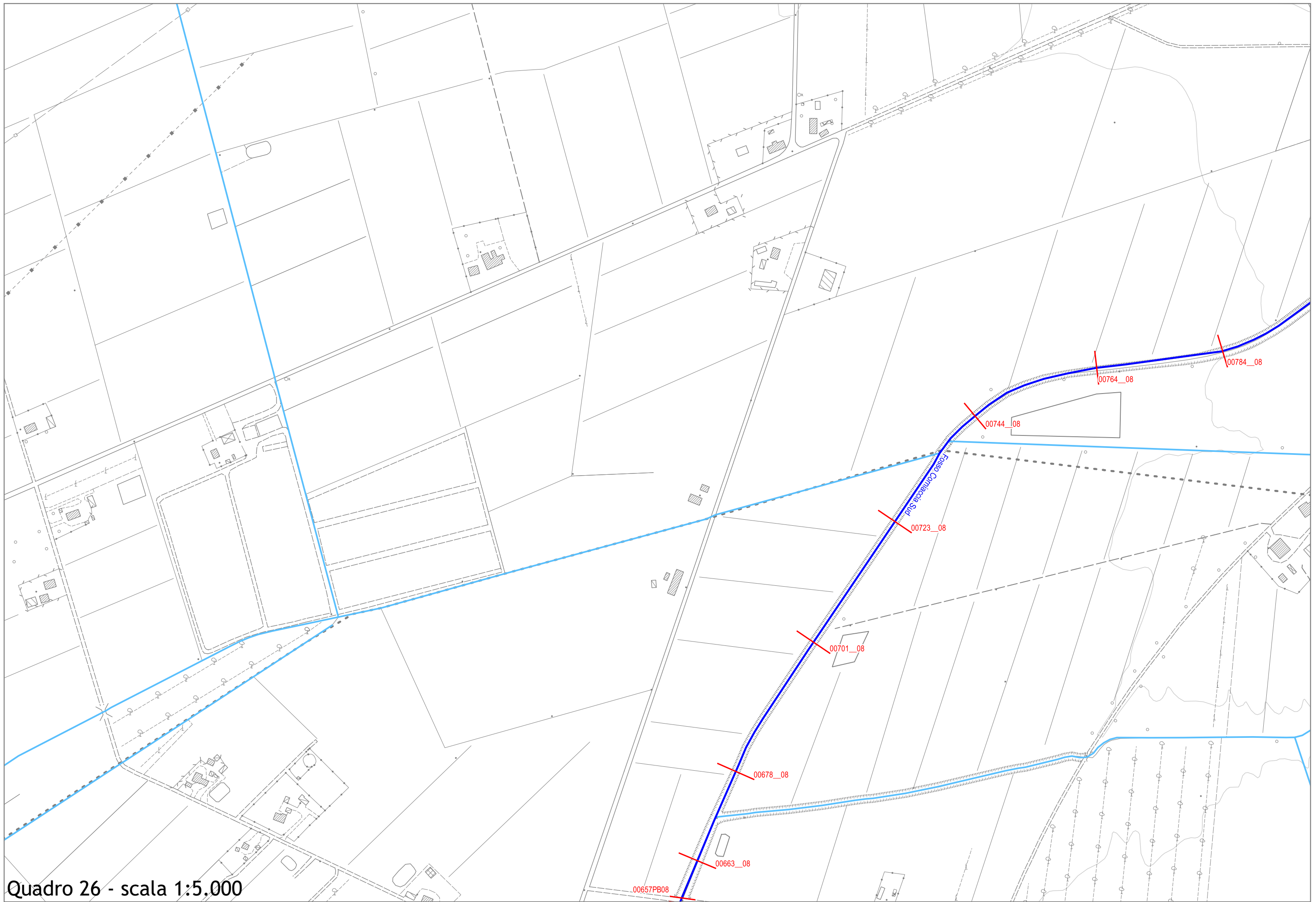




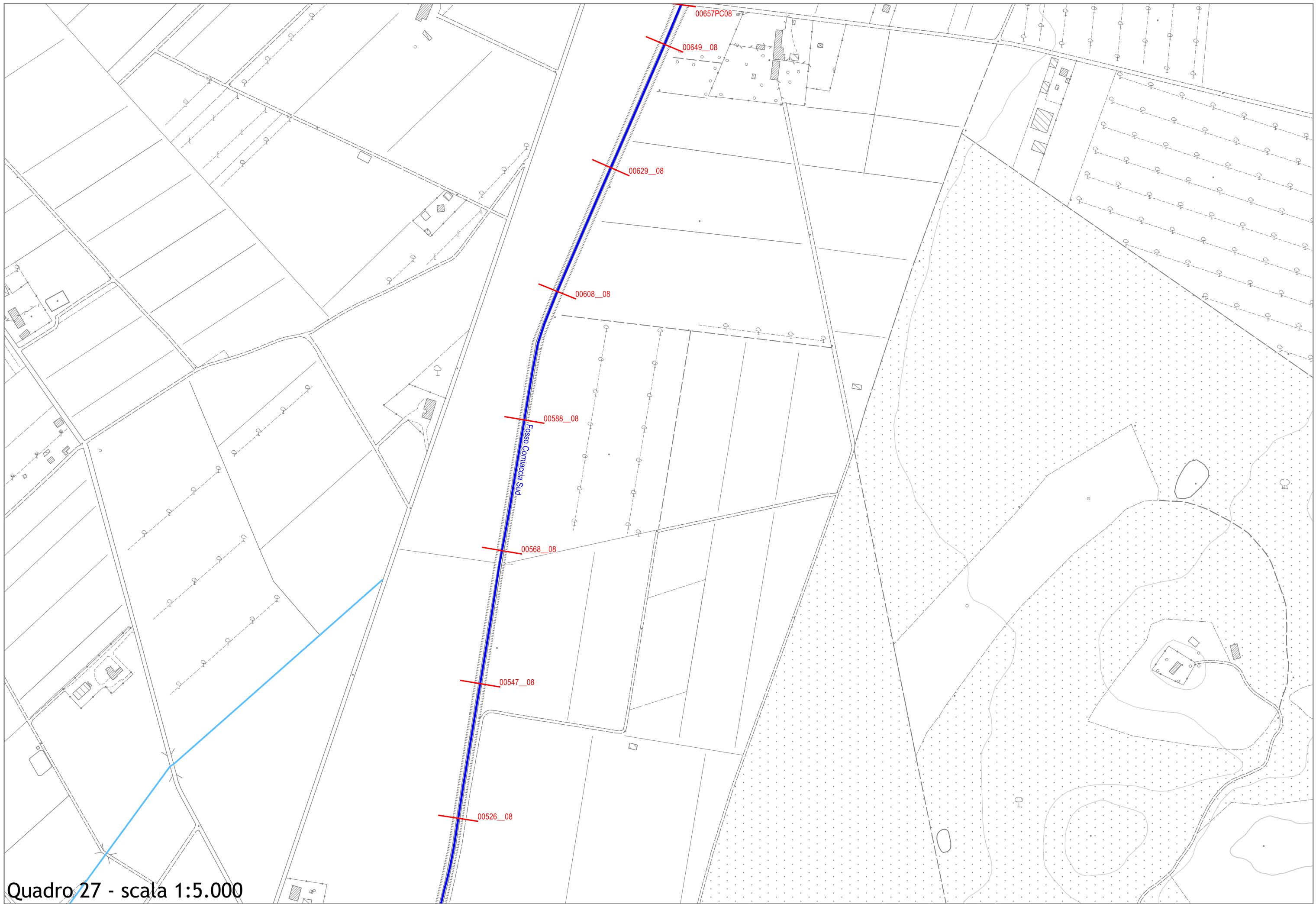
Quadro 24 - scala 1:5.000



Quadro 25 - scala 1:5.000

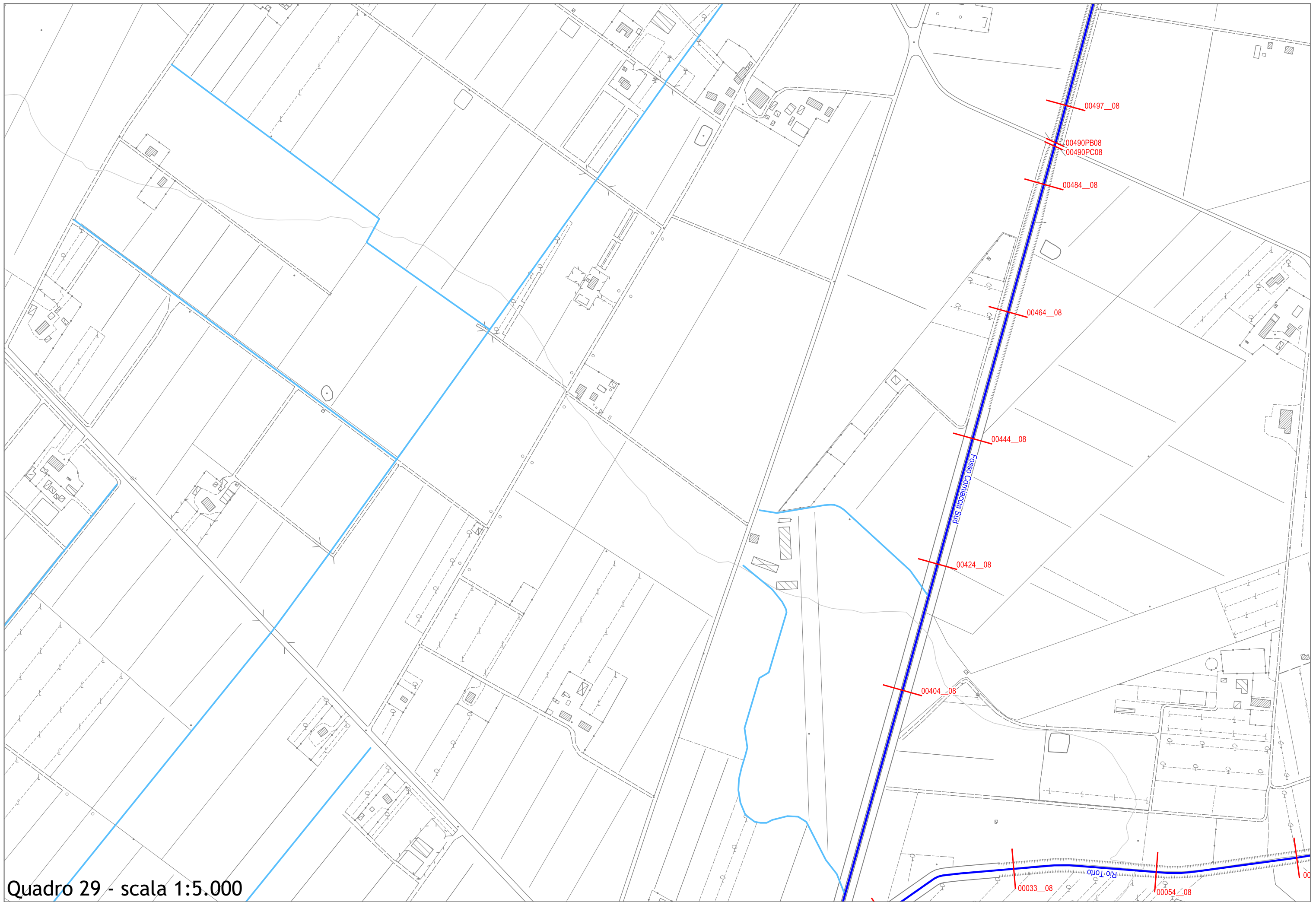


Quadro 26 - scala 1:5.000

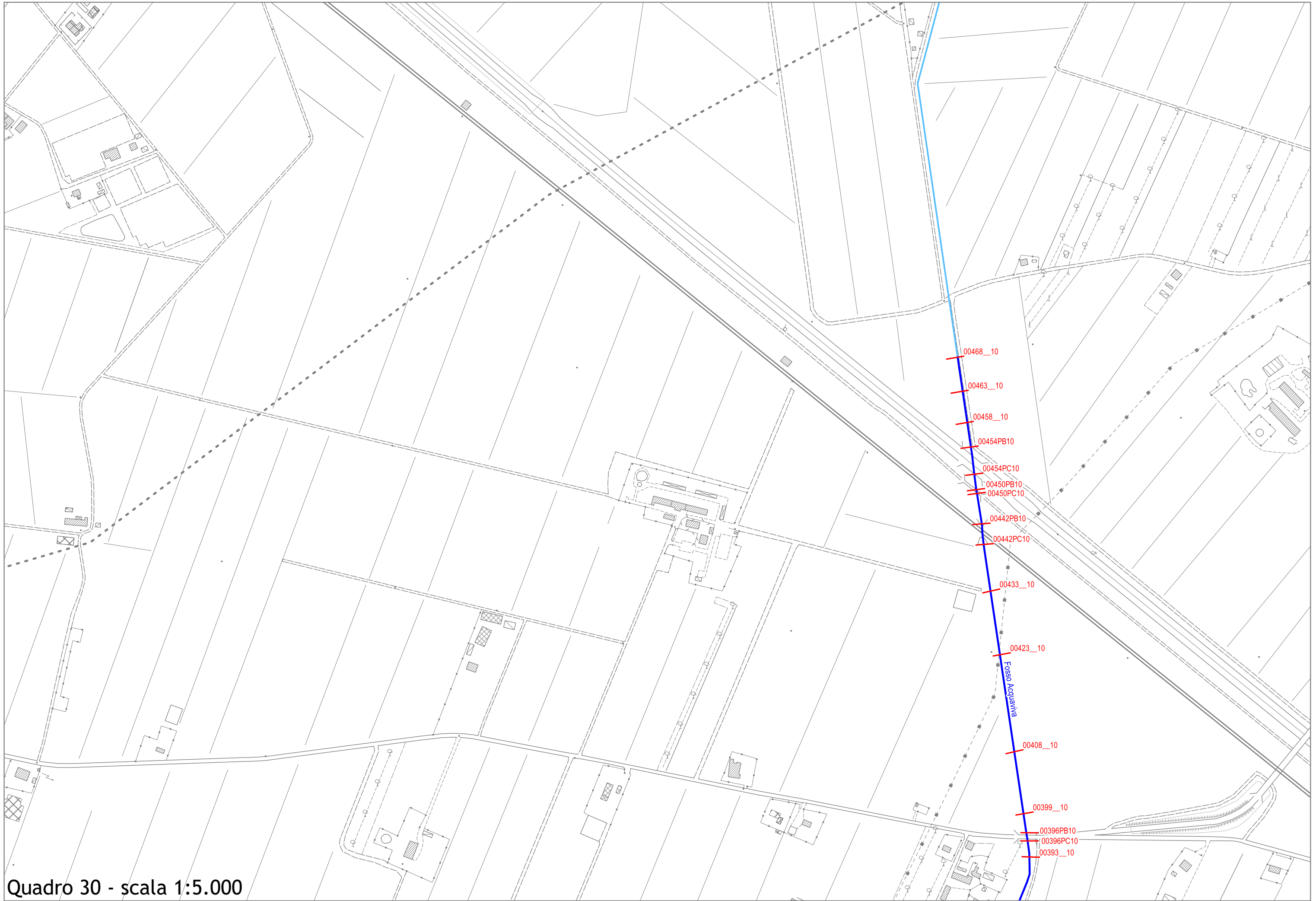




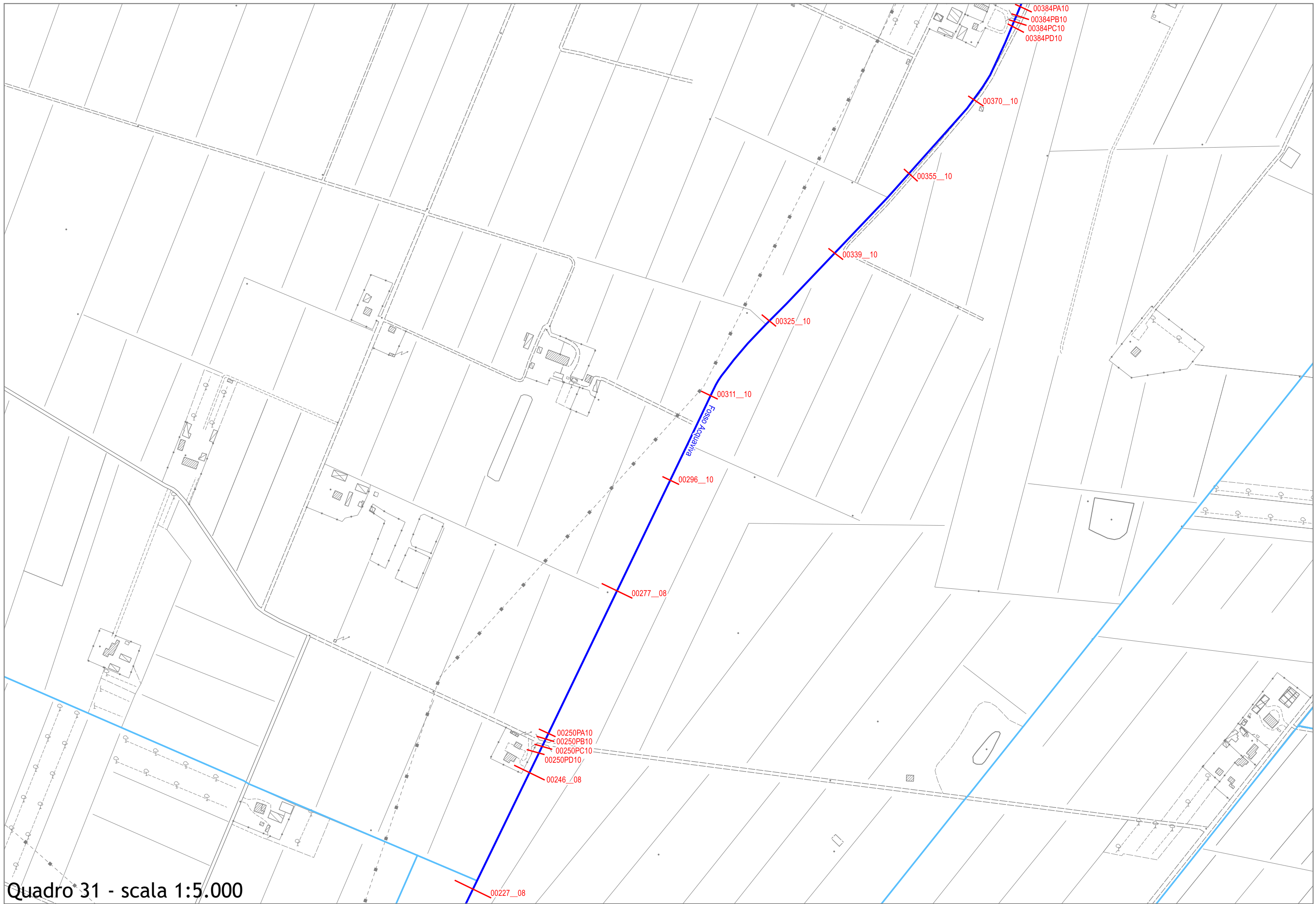
Quadro 28 - scala 1:5.000



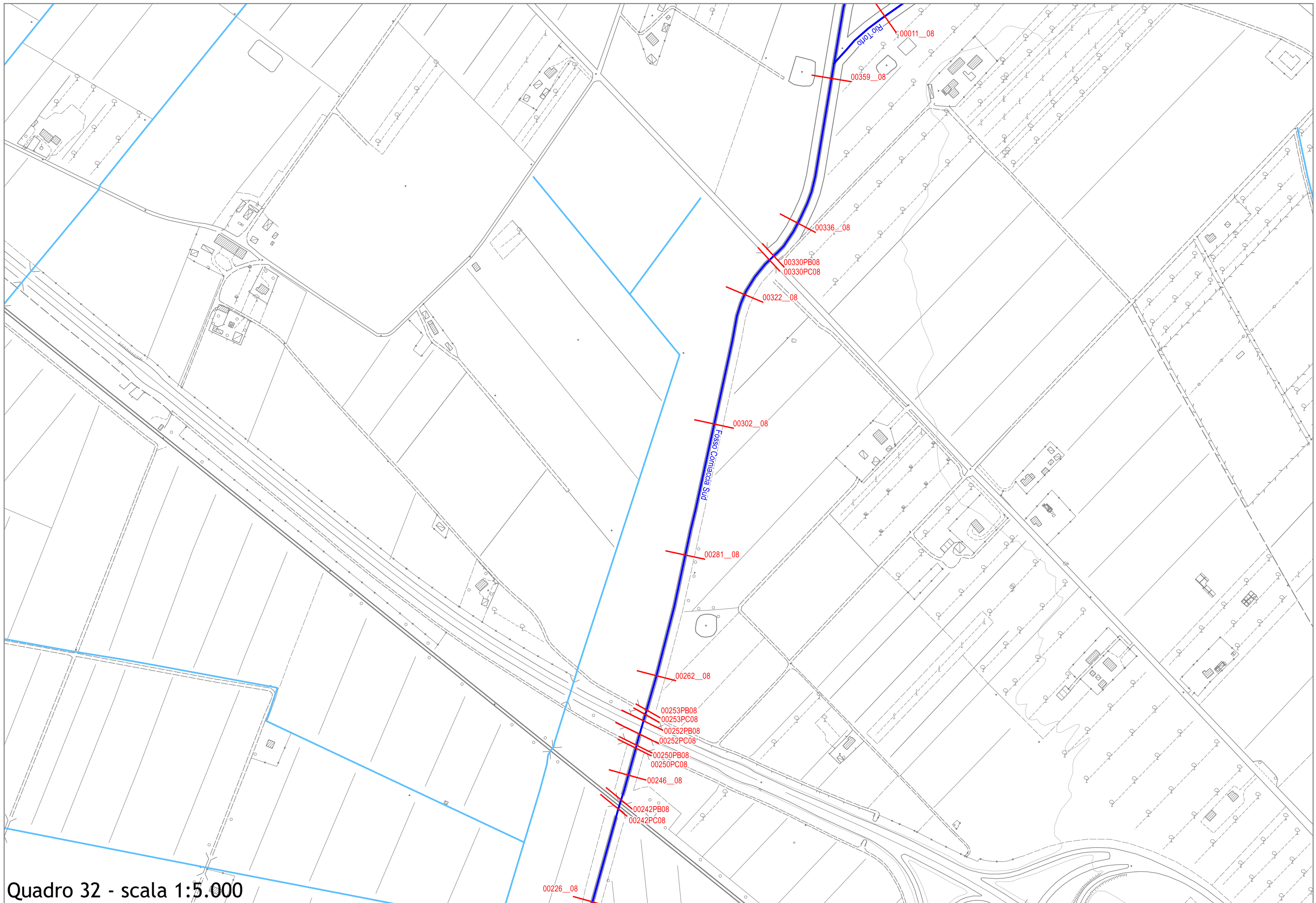
Quadro 29 - scala 1:5.000



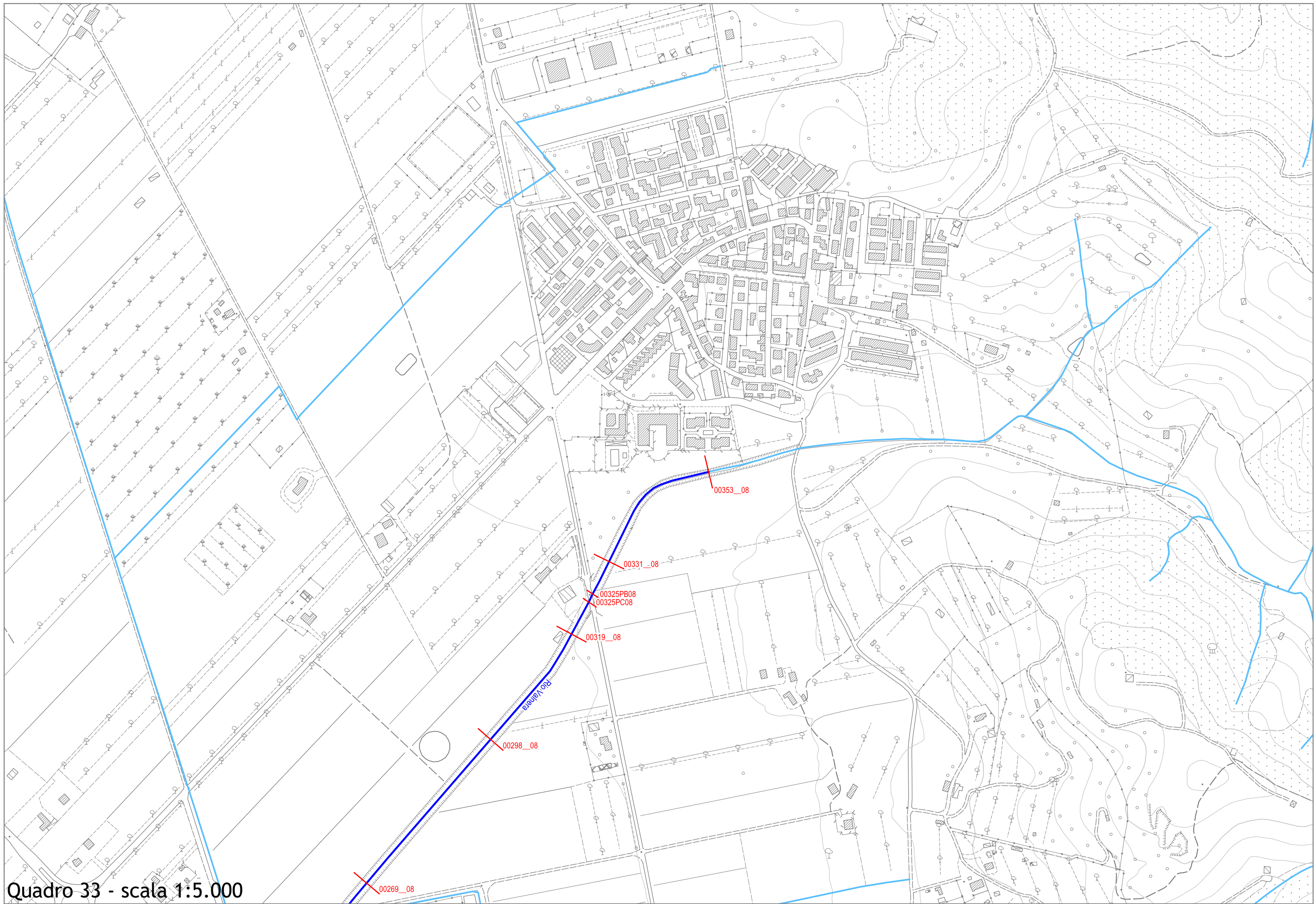
Quadro 30 - scala 1:5.000



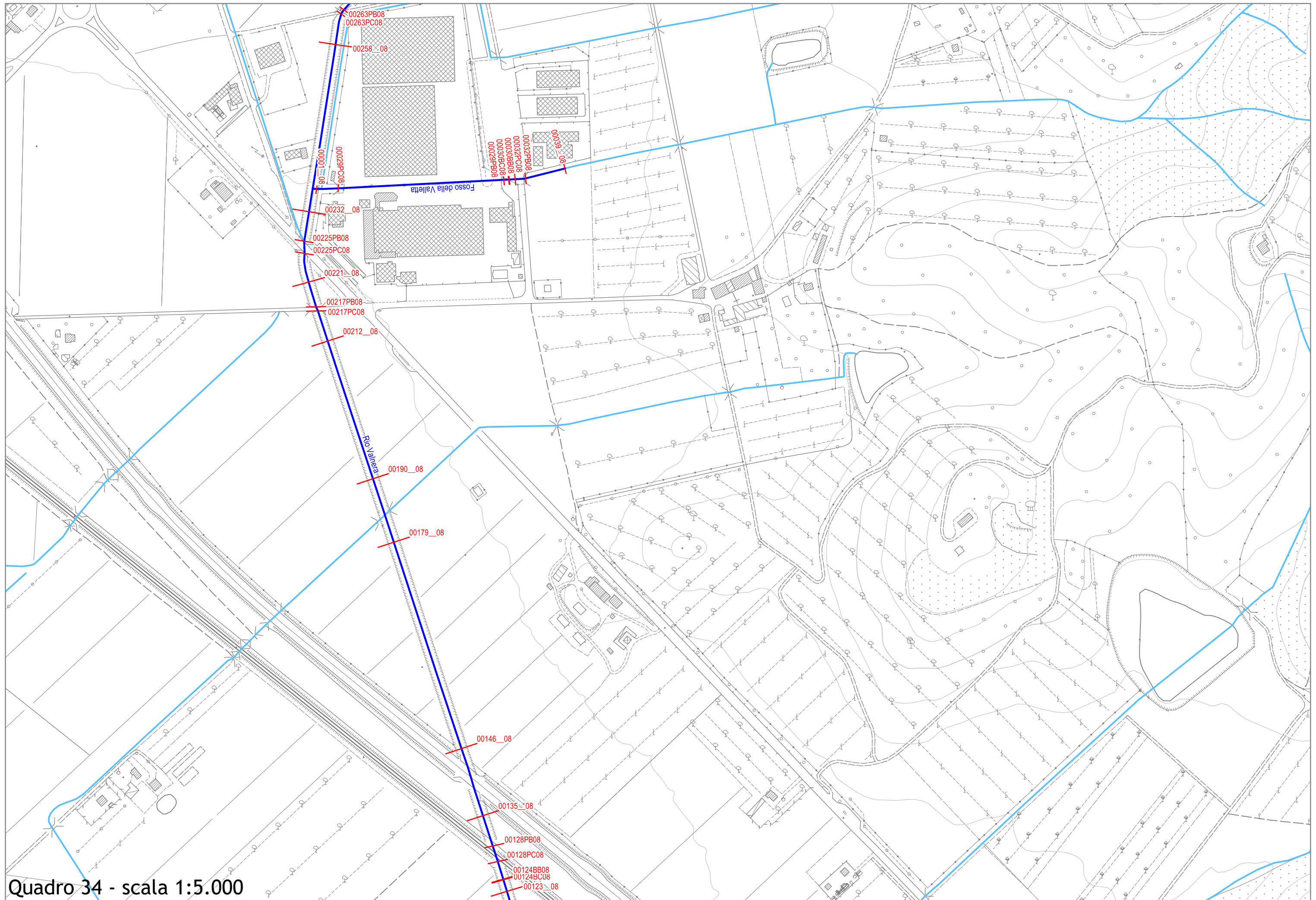
Quadro 31 - scala 1:5.000



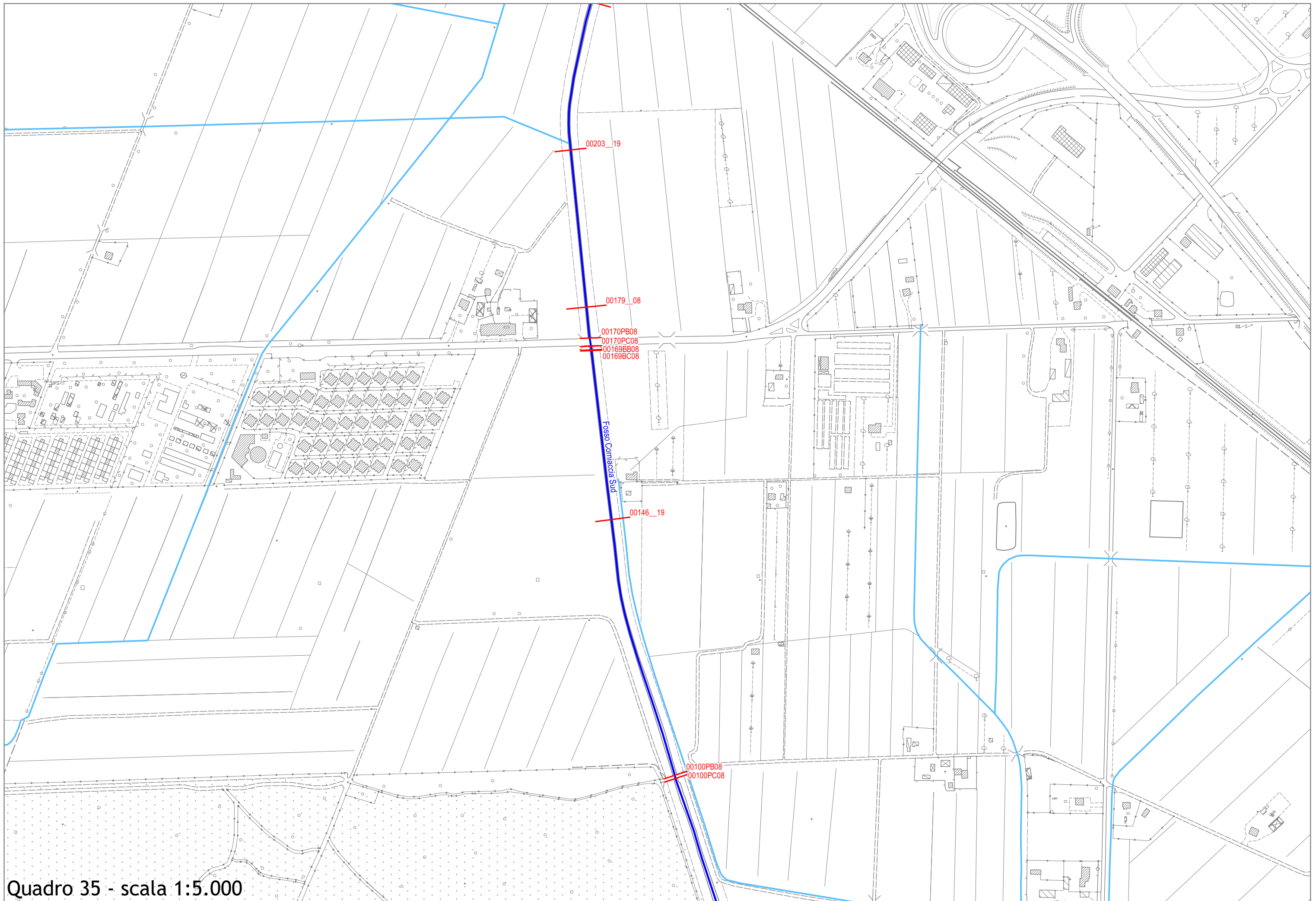
Quadro 32 - scala 1:5.000



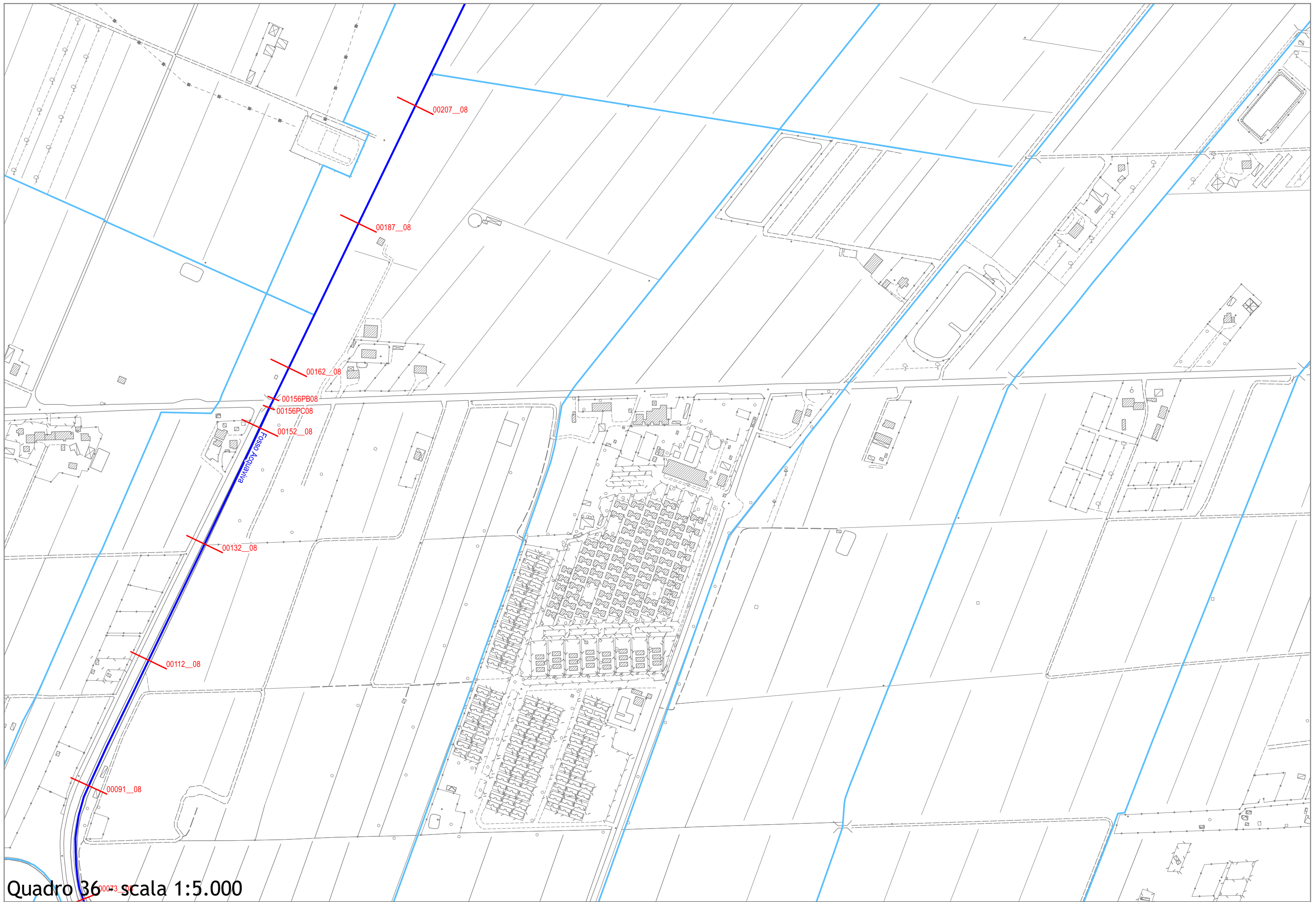
Quadro 33 - scala 1:5.000

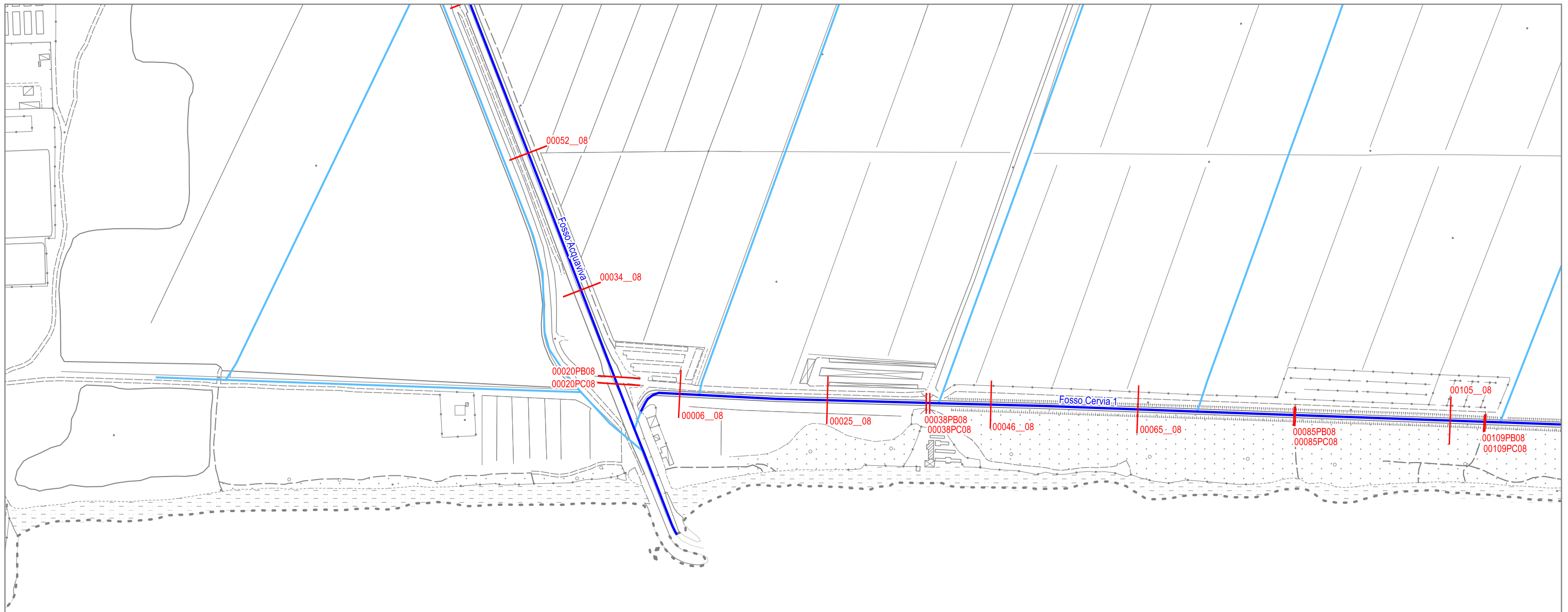


Quadro 34 - scala 1:5.000



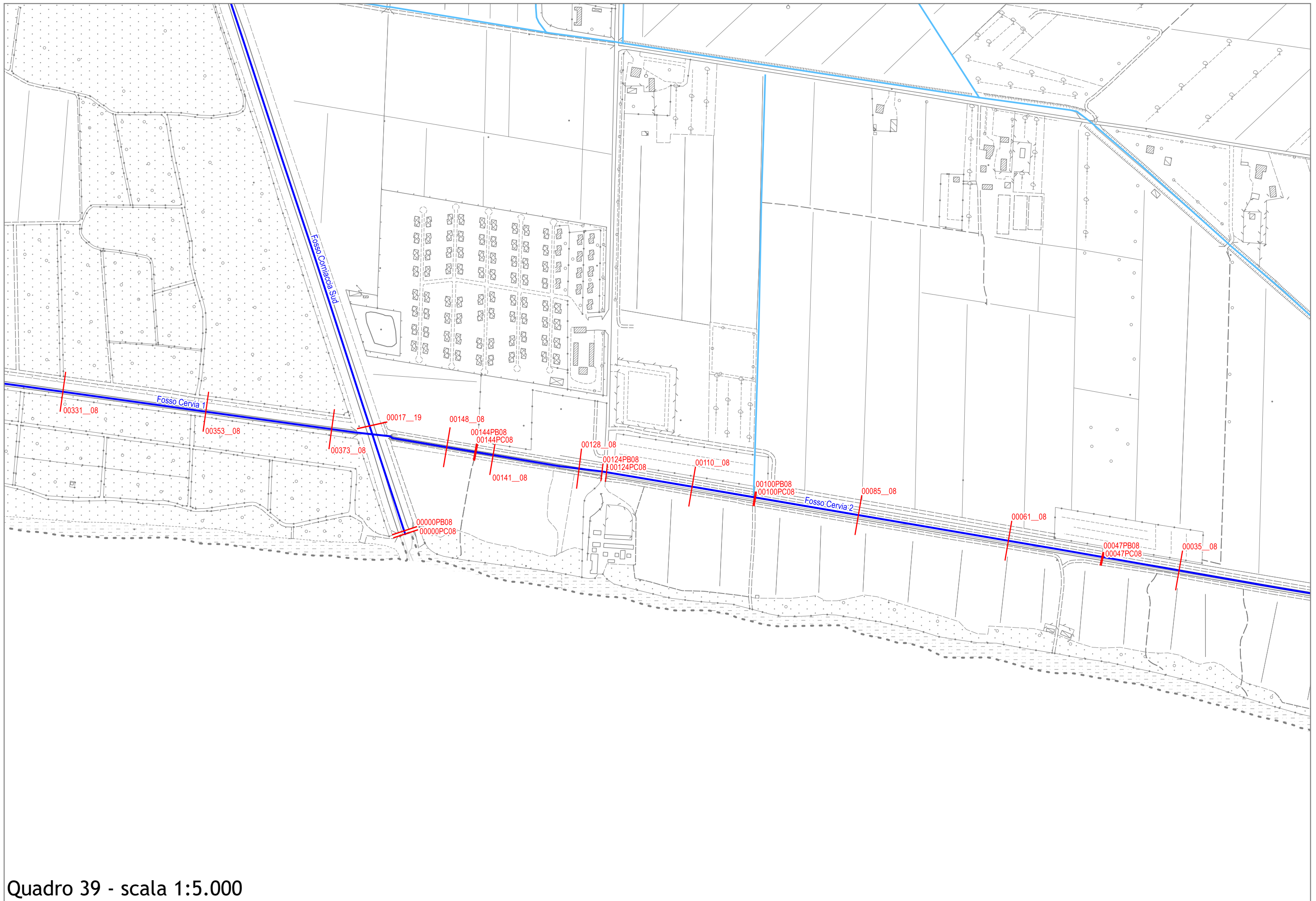
Quadro 35 - scala 1:5.000



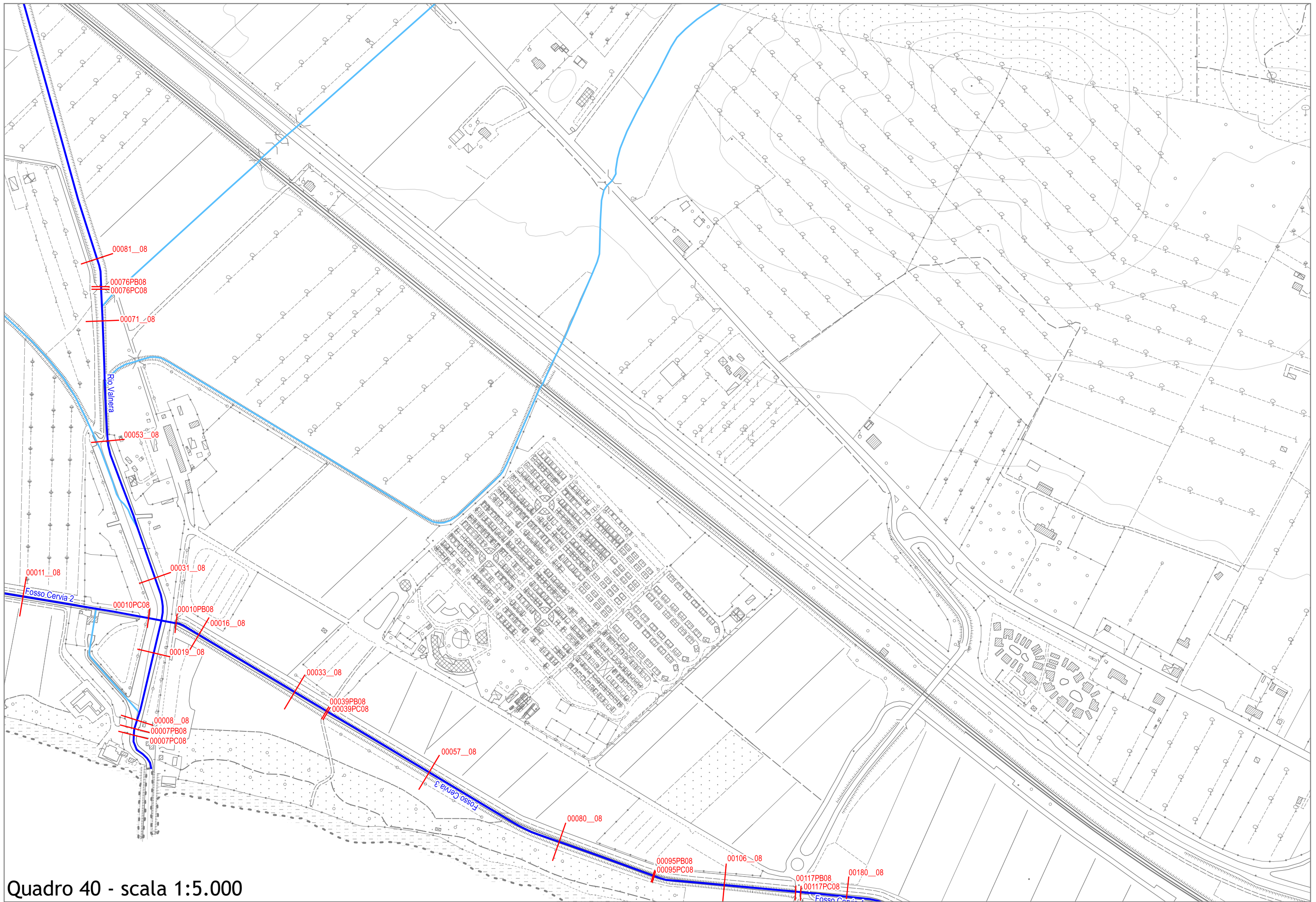




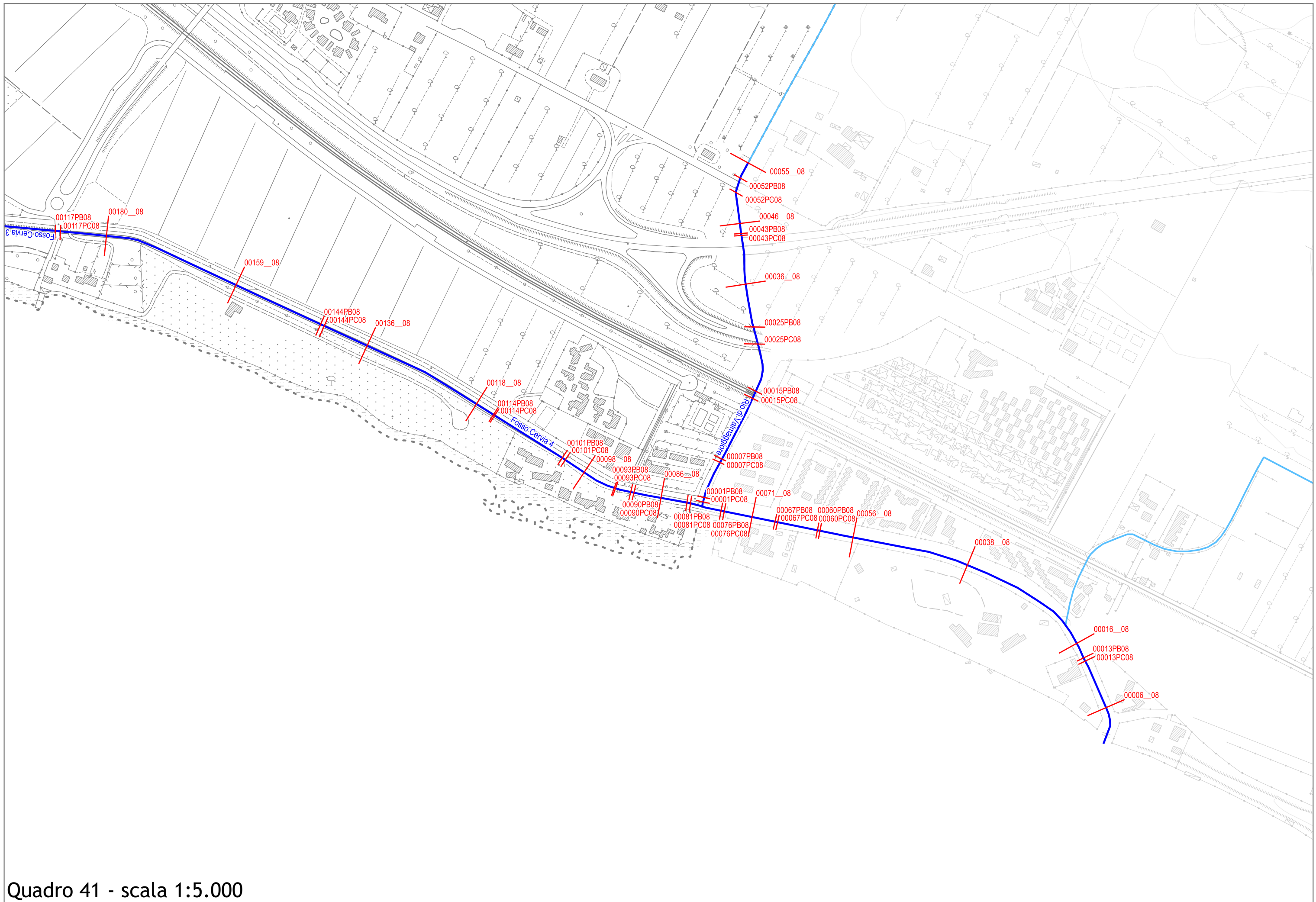
Quadro 38 - scala 1:5.000



Quadro 39 - scala 1:5.000



Quadro 40 - scala 1:5.000



Quadro 41 - scala 1:5.000