

Comune di Campiglia Marittima
Comune di Piombino
Provincia di Livorno

piano strutturale intercomunale

Variante Generale al Piano Strutturale d'Area

indagini idrologico - idrauliche planimetria dei bacini e del reticolo idrografico oggetto di studio

UFFICIO DI PIANO

Coordinamento politico
Sindaco Comune di Piombino
Francesco Ferrari

Assessore con deleghe all'urbanistica
Gianluigi Palombi (fino al 24/11/2021)
Giuliano Parodii (dal 24/11/2021)

Sindaco Comune di Campiglia M.ma
Alberta Ticciati

Coordinamento tecnico

Responsabile Ufficio di Piano
Salvatore Sasso

Responsabile del Procedimento
Annalisa Giorgetti

Responsabile coordinamento VAS
Laura Pescini

Collaboratori
Mariarosaria Mezzacapo
Mario Ferrari
Valerio Buonaccorsi

GARANTE DELL'INFORMAZIONE E
DELLA PARTECIPAZIONE
Paola Meneganti

PROGETTO URBANISTICO

Riccardo Luca Breschi - coordinatore
Roberto Farina
Andrea Giraldi
Antonio Conticello
Diego Pellattiero
Luca Agostini

STUDI GEOLOGICI
Massimo Fanti

STUDI IDROLOGICO-IDRAULICI
Tiziano Staiano

STUDI AGRONOMICI
Gian Luca Galli
Andrea Fedi

STUDI AMBIENTALI
Maurizio Bacci
Stefano Corsi

ASPETTI SOCIOECONOMICI
Claudio Salvucci
Daniele Mirani

ASPETTI GIURIDICI
Giacomo Muraca

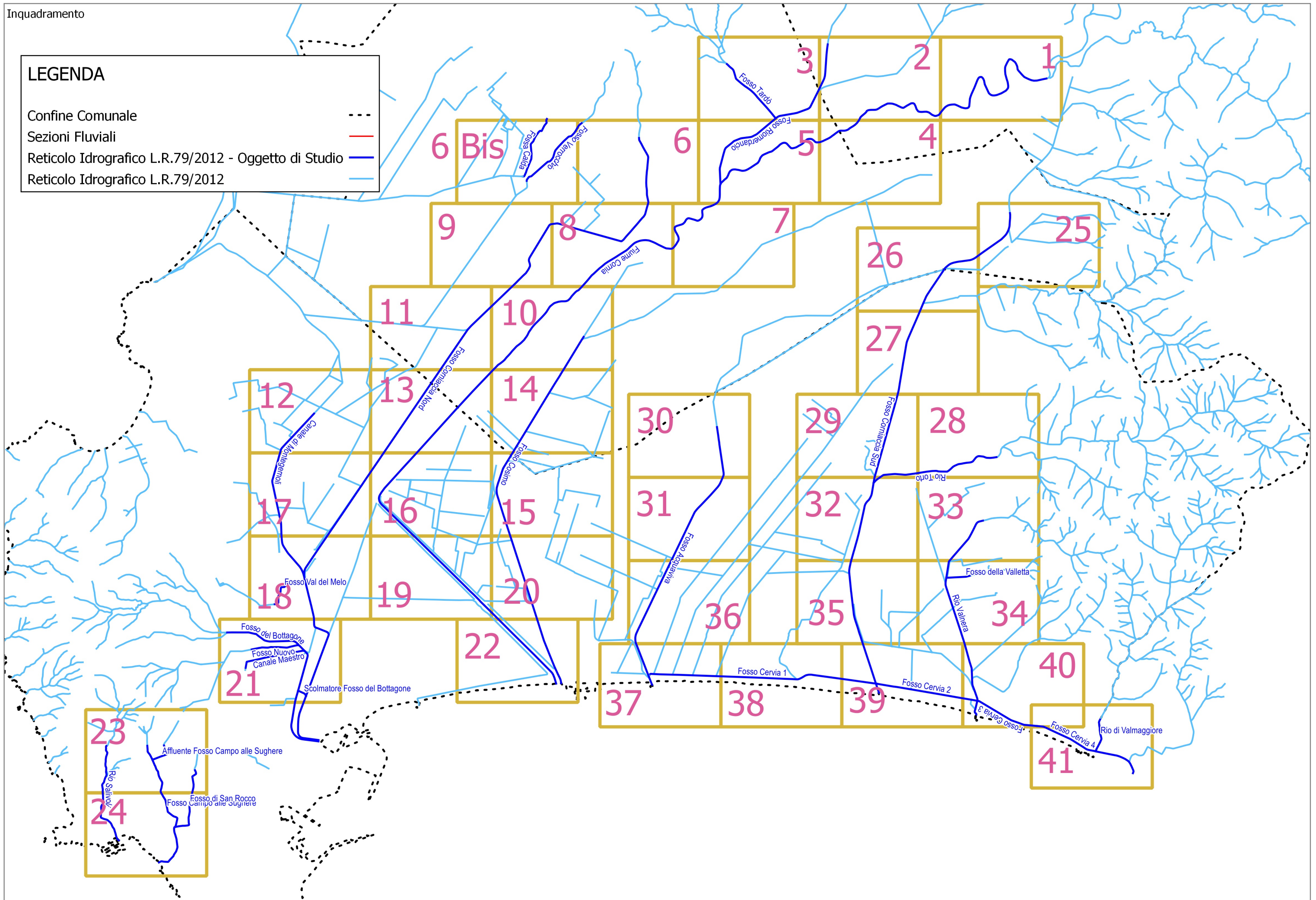
VAS E VALUTAZIONE DI INCIDENZA
Mariagrazia Equizi
Andrea Lucioni

I.03.1

1:5.000

LEGENDA

- Confine Comunale - - -
- Sezioni Fluviali —
- Reticolo Idrografico L.R.79/2012 - Oggetto di Studio —
- Reticolo Idrografico L.R.79/2012 —



Fiume Cornia:

- Quadro 1
- Quadro 2
- Quadro 4
- Quadro 5
- Quadro 7
- Quadro 8
- Quadro 10
- Quadro 13
- Quadro 16
- Quadro 20
- Quadro 22

Fosso Riomerdancio:

- Quadro 2
- Quadro 3
- Quadro 5

Fosso Tardò:

- Quadro 3

Rio Salivoli:

- Quadro 23
- Quadro 24

Fosso di Campo alle Sughere:

- Quadro 23
- Quadro 24

Fosso di Campo alle Sughere - Affluente:

- Quadro 23
- Quadro 24

Fosso di San Rocco:

- Quadro 23
- Quadro 24

Canale Maestro:

- Quadro 21

Fosso Nuovo:

- Quadro 21

Fosso del Bottagone:

- Quadro 21

Fosso del Bottagone - Scolmatore:

- Quadro 21

Fosso Corniaccia Nord:

- Quadro 6
- Quadro 8
- Quadro 9
- Quadro 10
- Quadro 11
- Quadro 13
- Quadro 16
- Quadro 17
- Quadro 18
- Quadro 21

Fosso Val del Melo:

- Quadro 18

Canale di Montegemoli:

- Quadro 12
- Quadro 17
- Quadro 18

Fosso Cosimo:

- Quadro 10
- Quadro 14
- Quadro 15
- Quadro 20
- Quadro 22

Fosso Acquaviva:

- Quadro 30
- Quadro 31
- Quadro 36
- Quadro 37

Fosso Corniaccia Sud:

- Quadro 25
- Quadro 26
- Quadro 27
- Quadro 28
- Quadro 32
- Quadro 35
- Quadro 39

Fosso di Riotorto:

- Quadro 28
- Quadro 29
- Quadro 32

Rio Valnera:

- Quadro 33
- Quadro 34
- Quadro 40

Fosso Valletta:

- Quadro 34

Rio di Valmaggione:

- Quadro 41

Fosso Cervia:

- Quadro 37
- Quadro 38
- Quadro 39
- Quadro 40
- Quadro 41

Fosso Verrocchio:

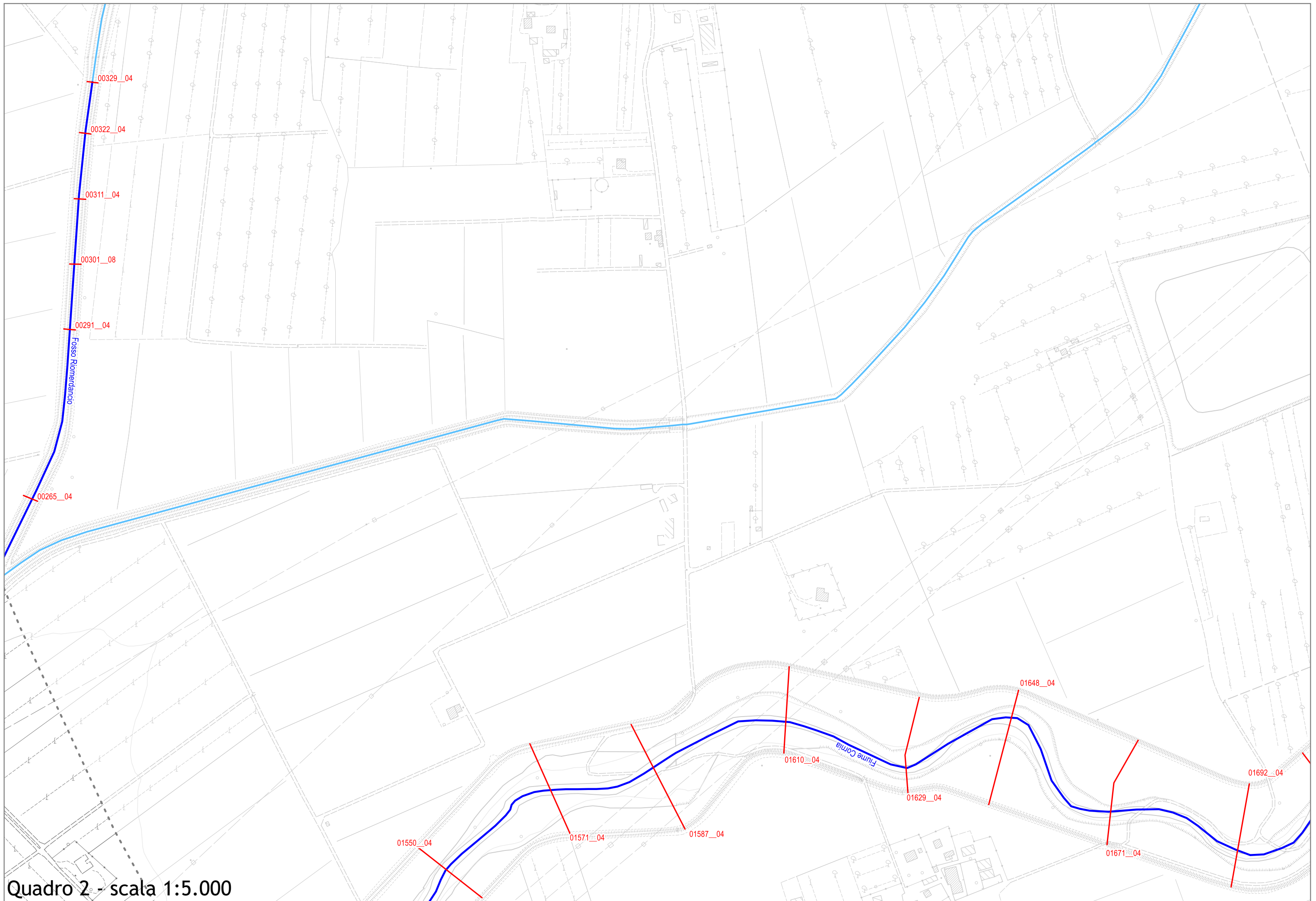
- Quadro 6
- Quadro 6bis

Fosso Calda:

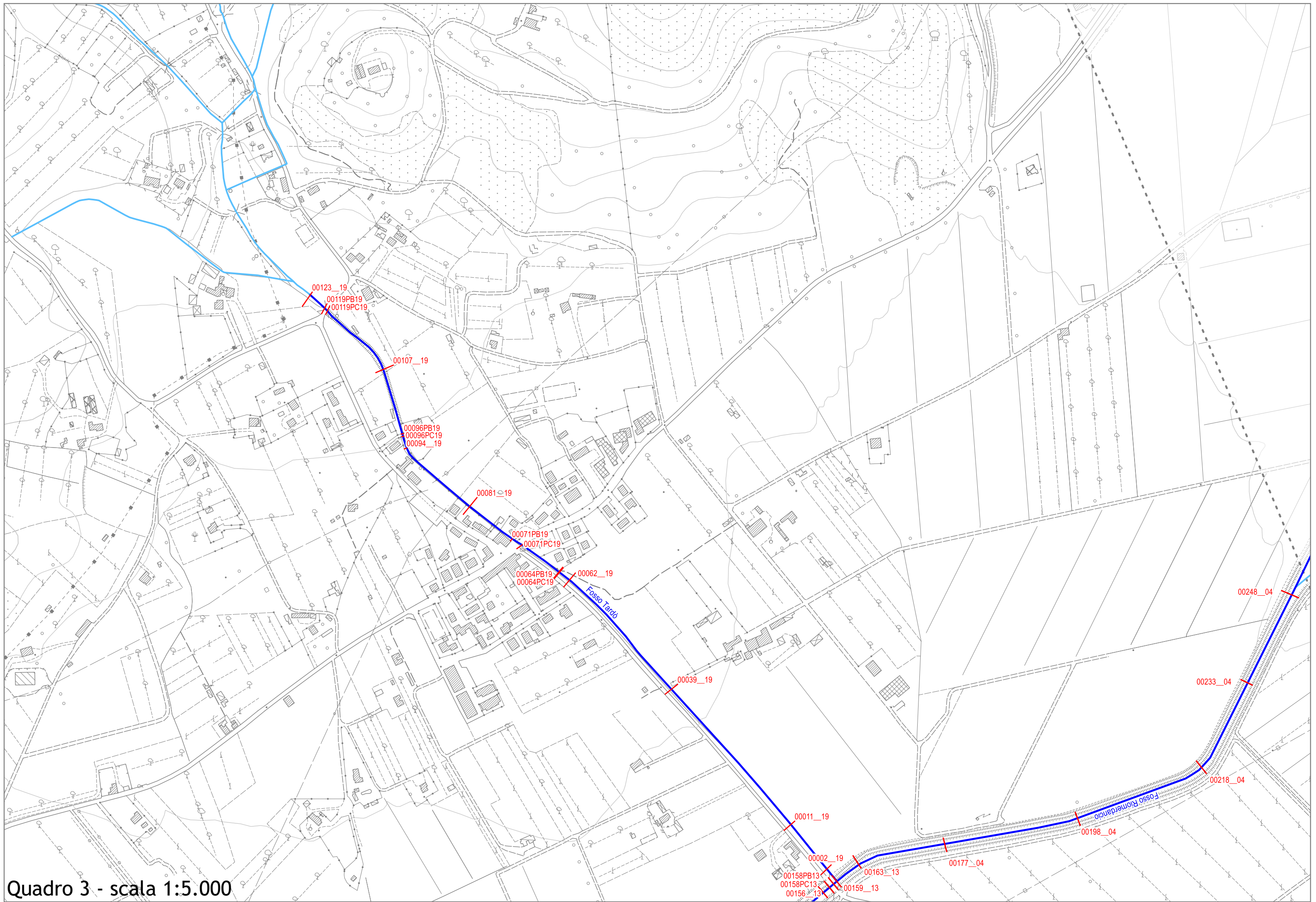
- Quadro 6bis



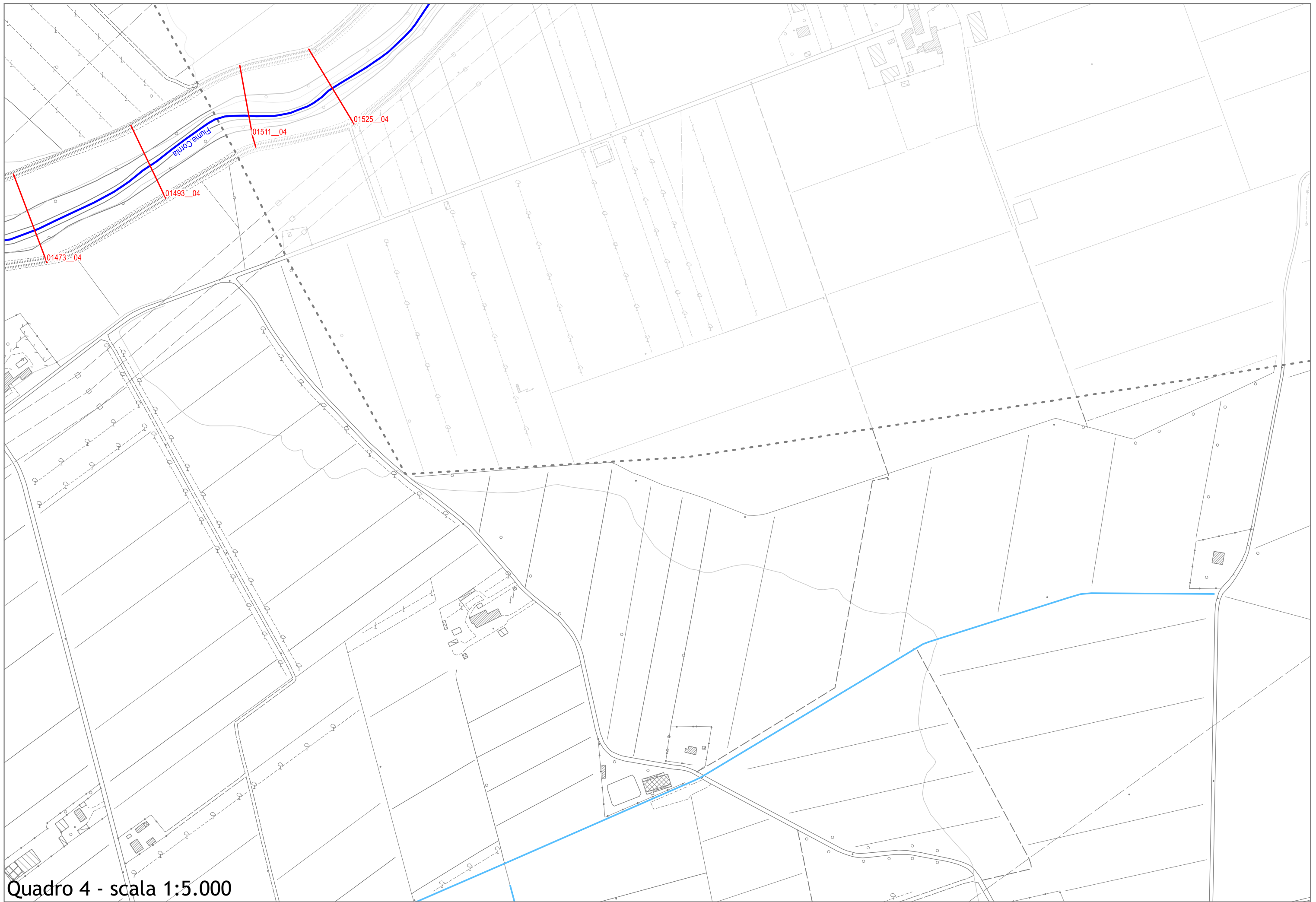
Quadro 1 - scala 1:5.000



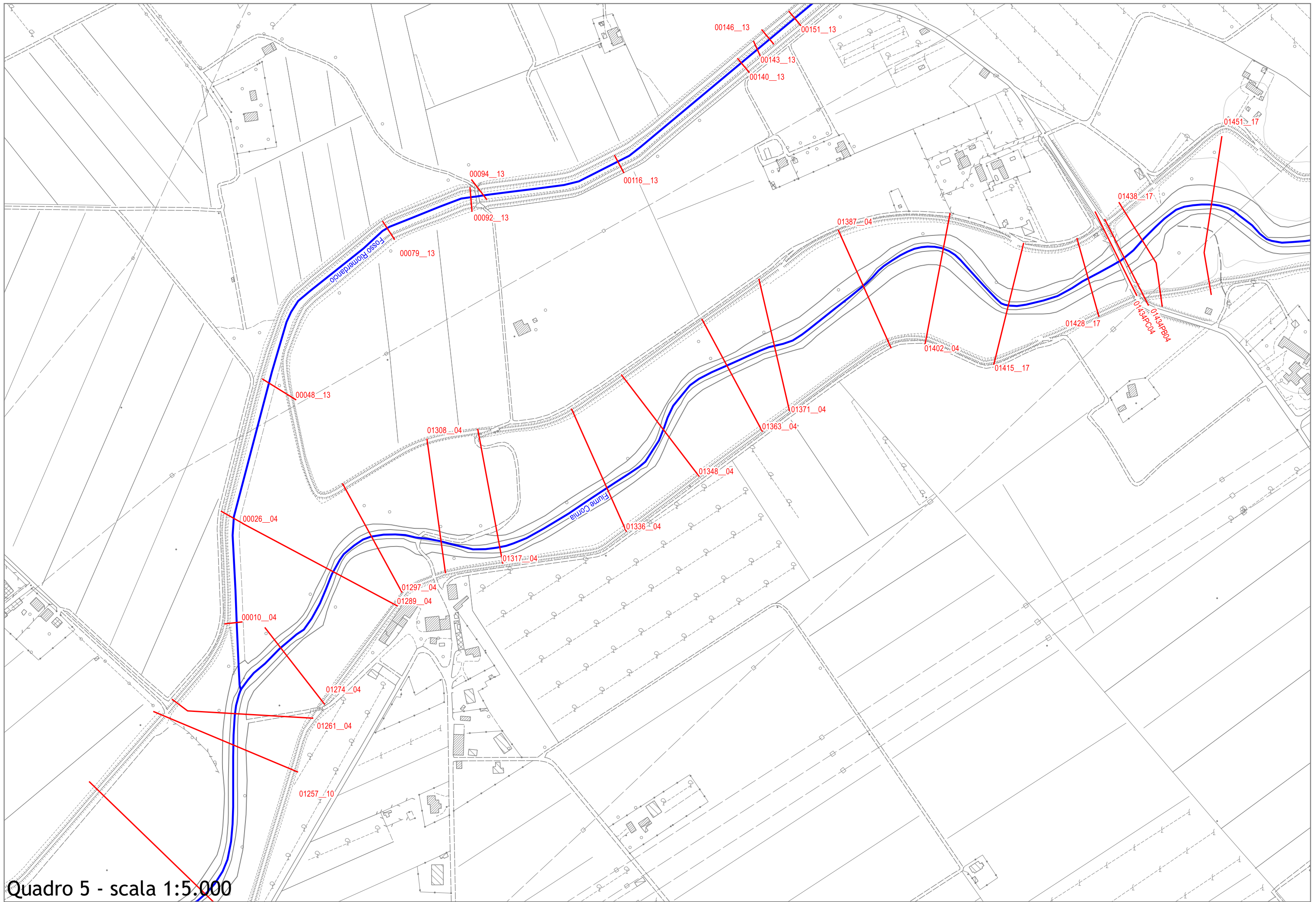
Quadro 2 - scala 1:5.000



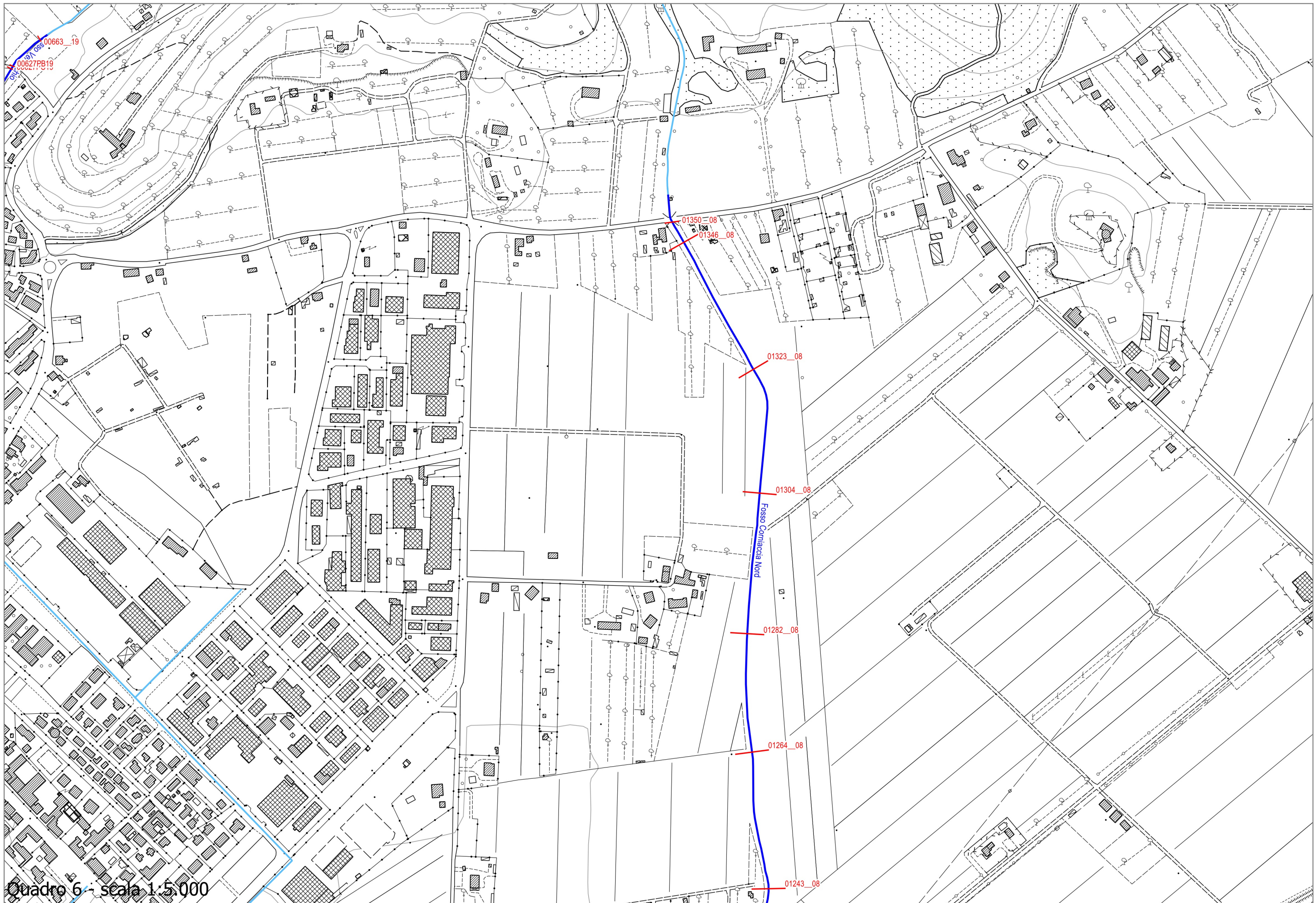
Quadro 3 - scala 1:5.000

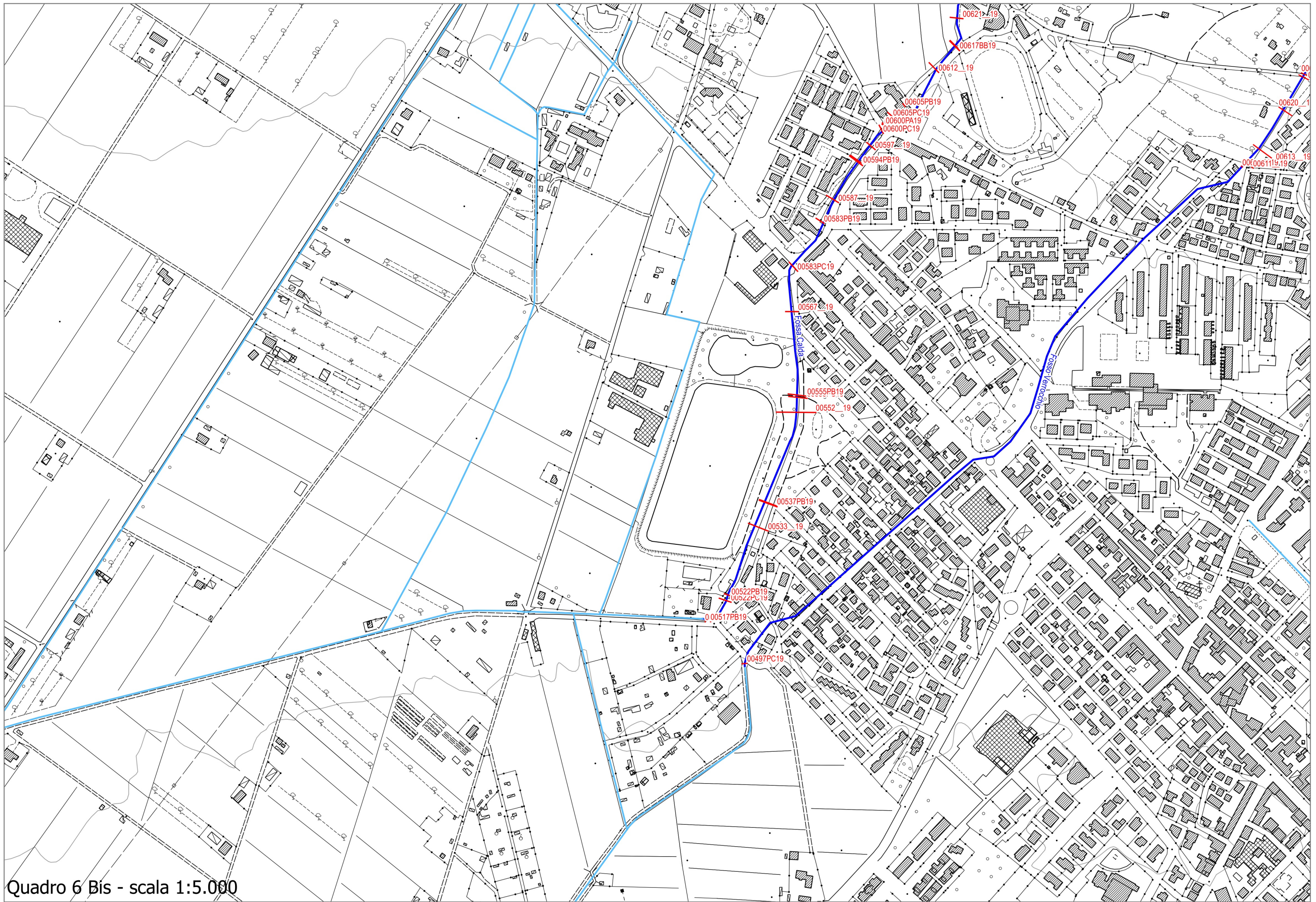


Quadro 4 - scala 1:5.000

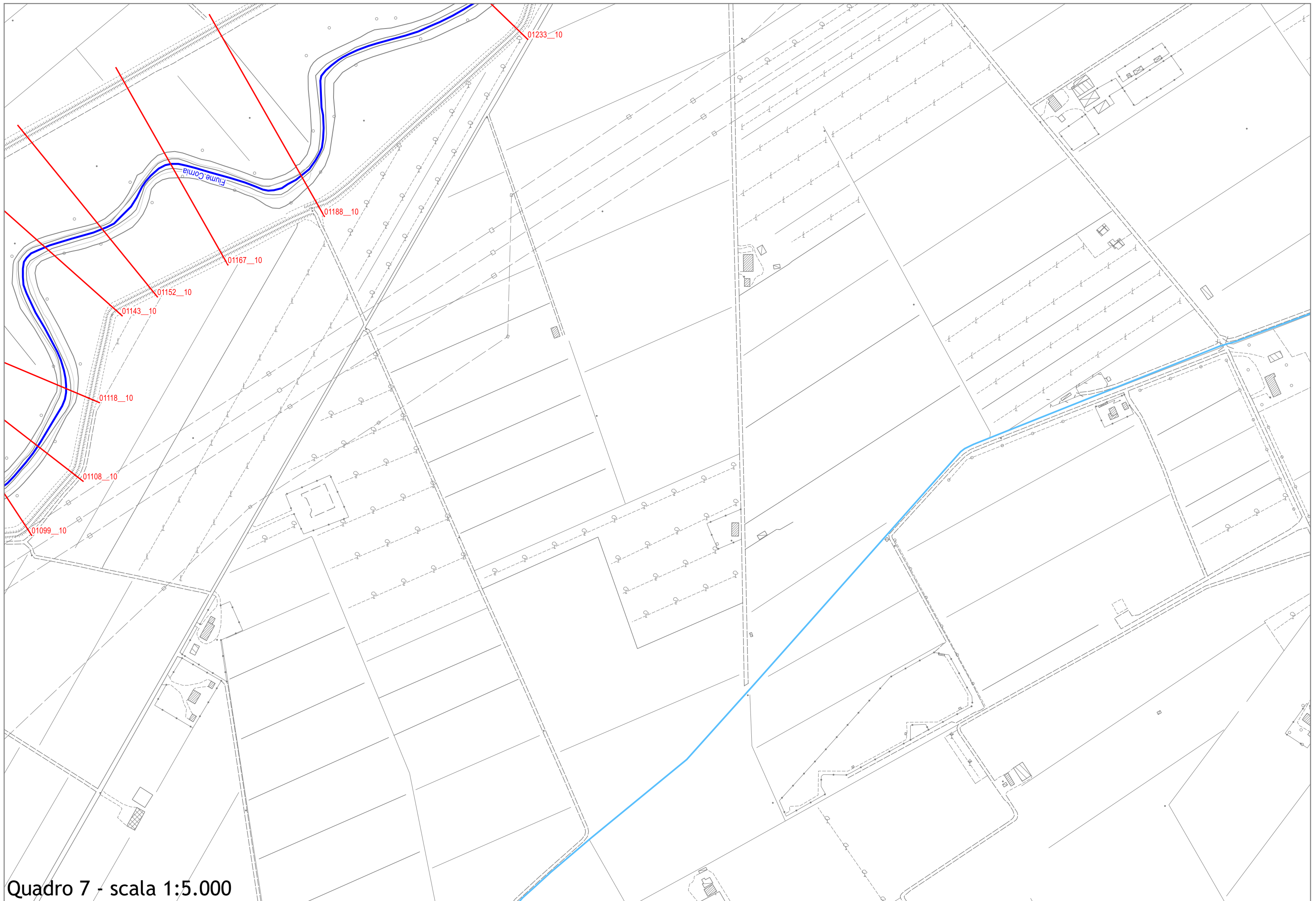


Quadro 5 - scala 1:5.000

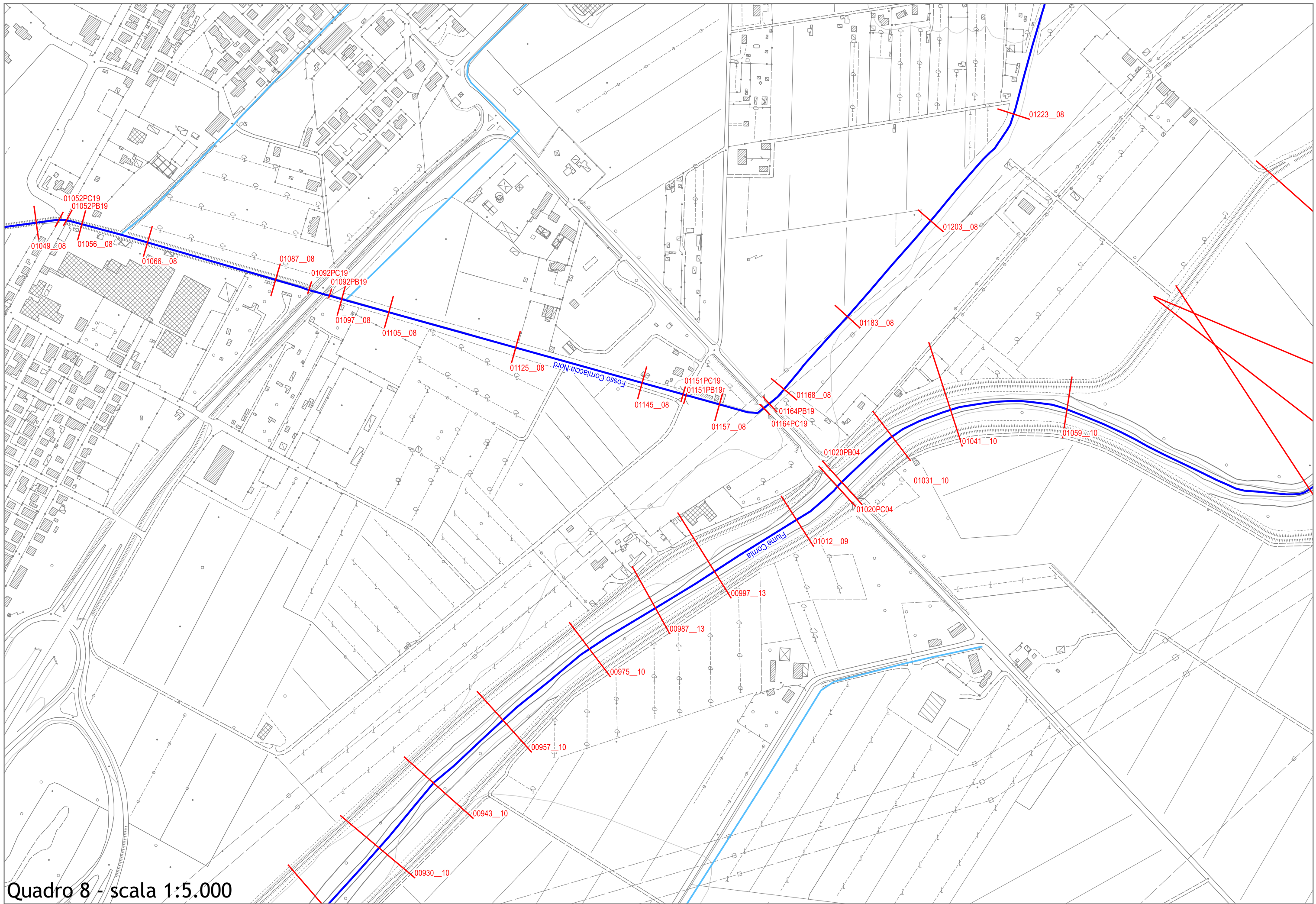




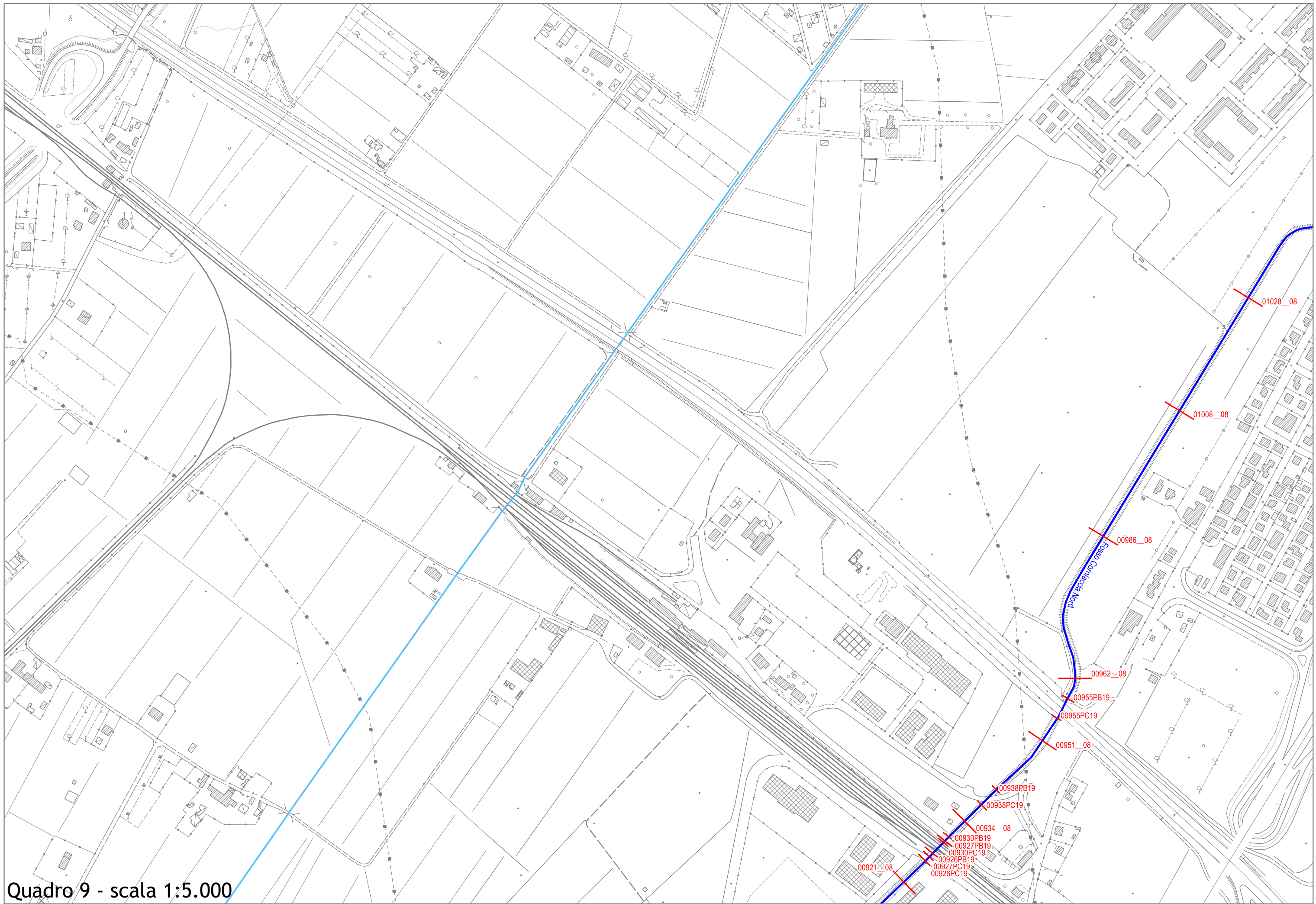
Quadro 6 Bis - scala 1:5.000



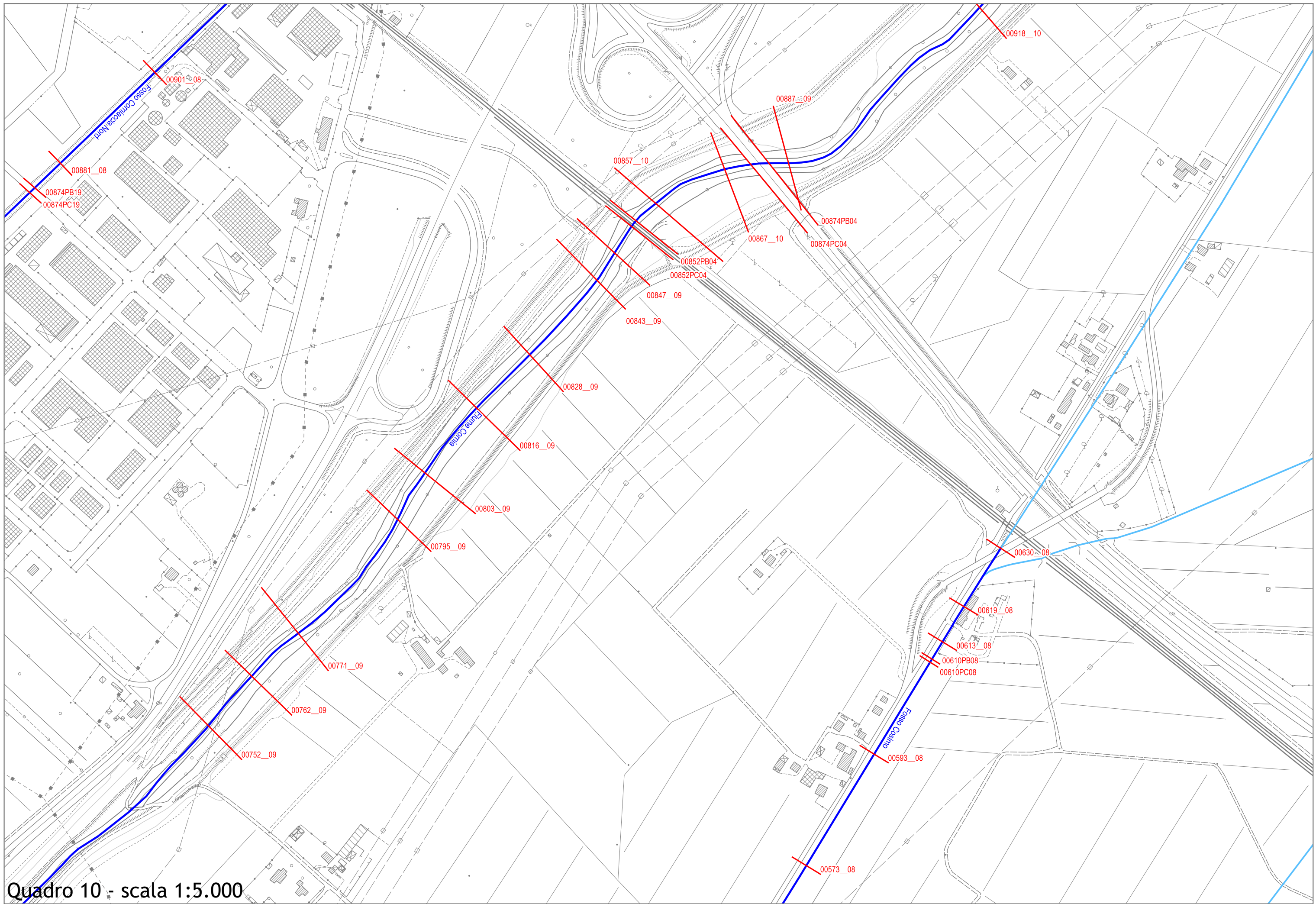
Quadro 7 - scala 1:5.000



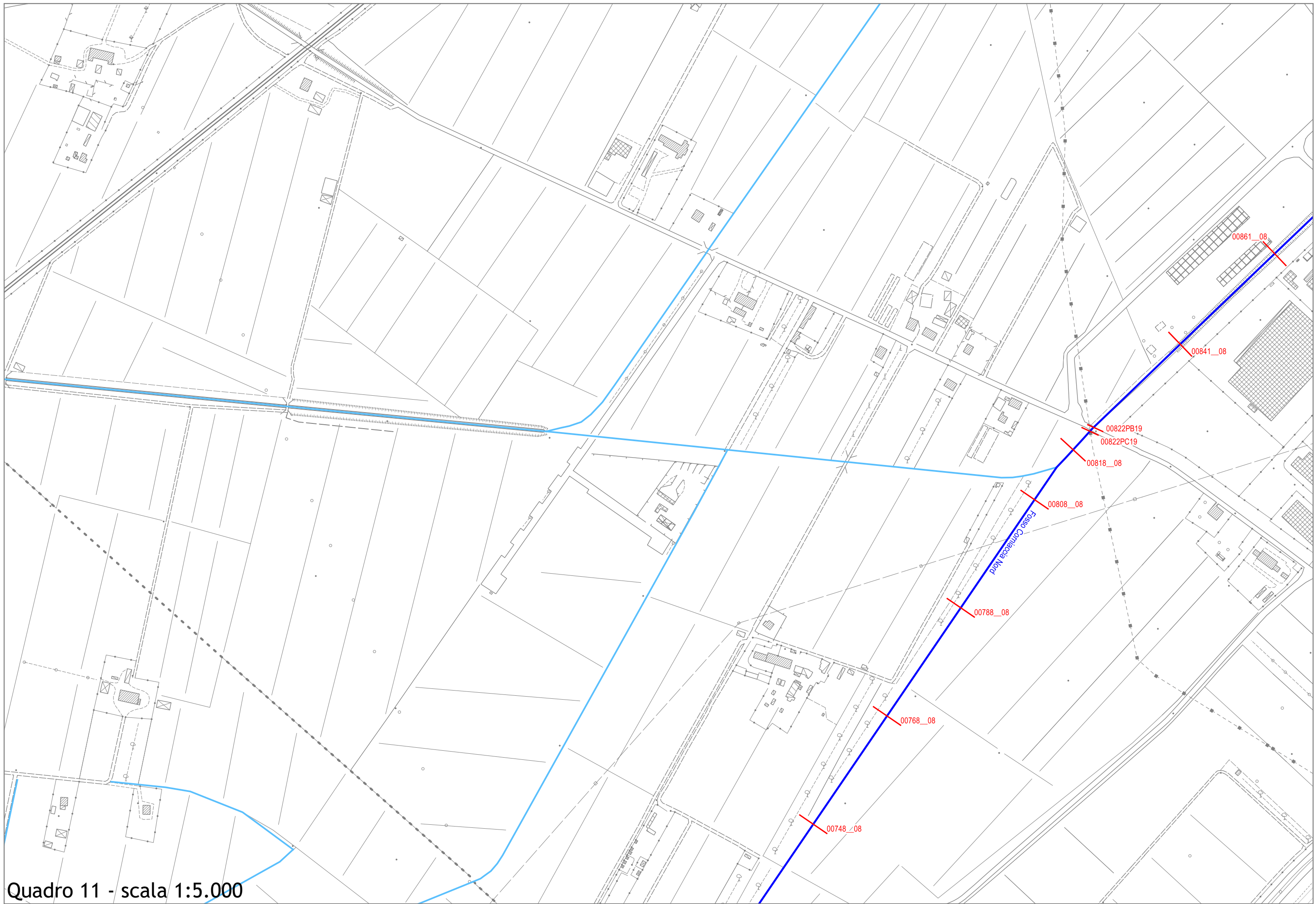
Quadro 8 - scala 1:5.000



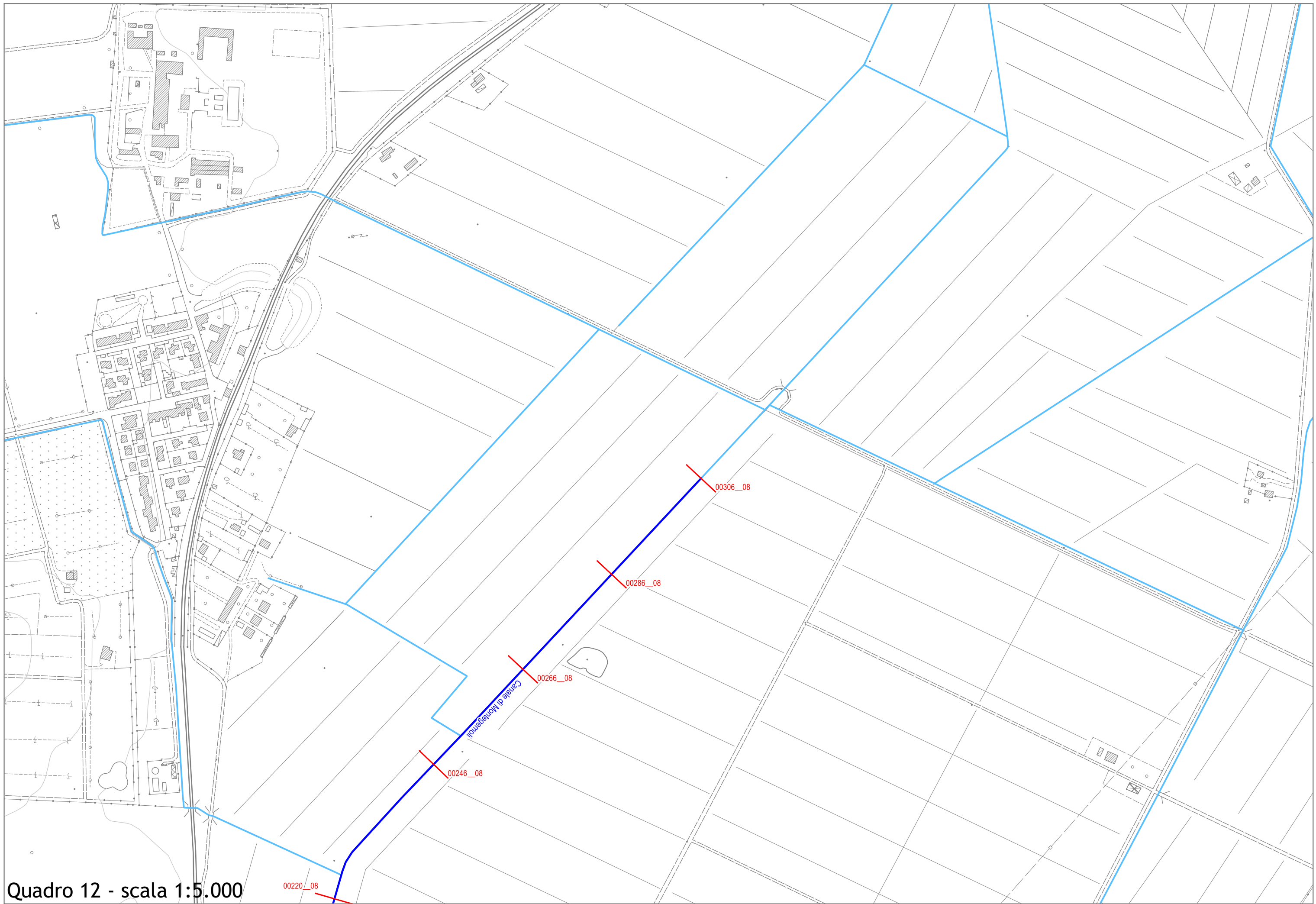
Quadro 9 - scala 1:5.000



Quadro 10 - scala 1:5.000

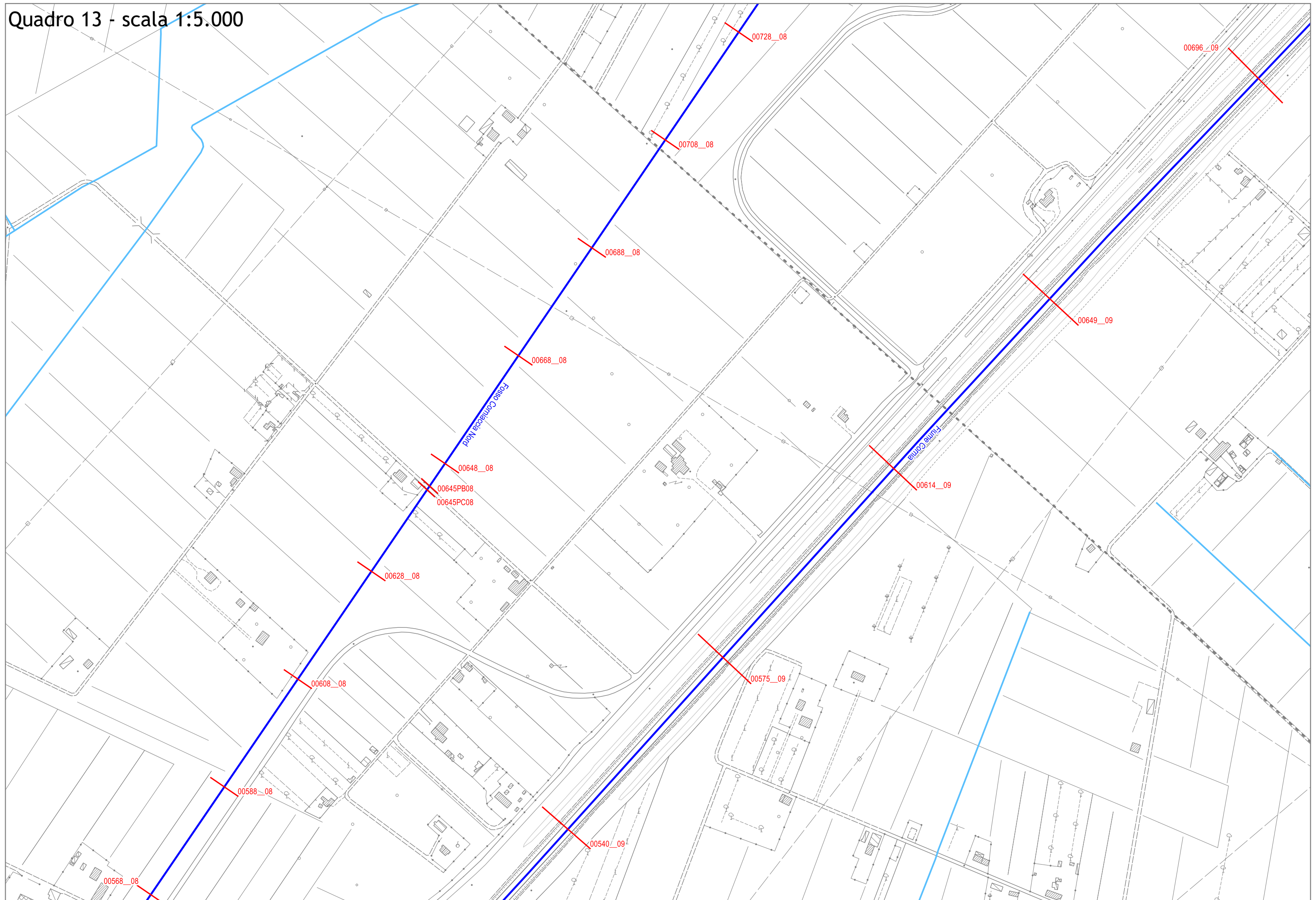


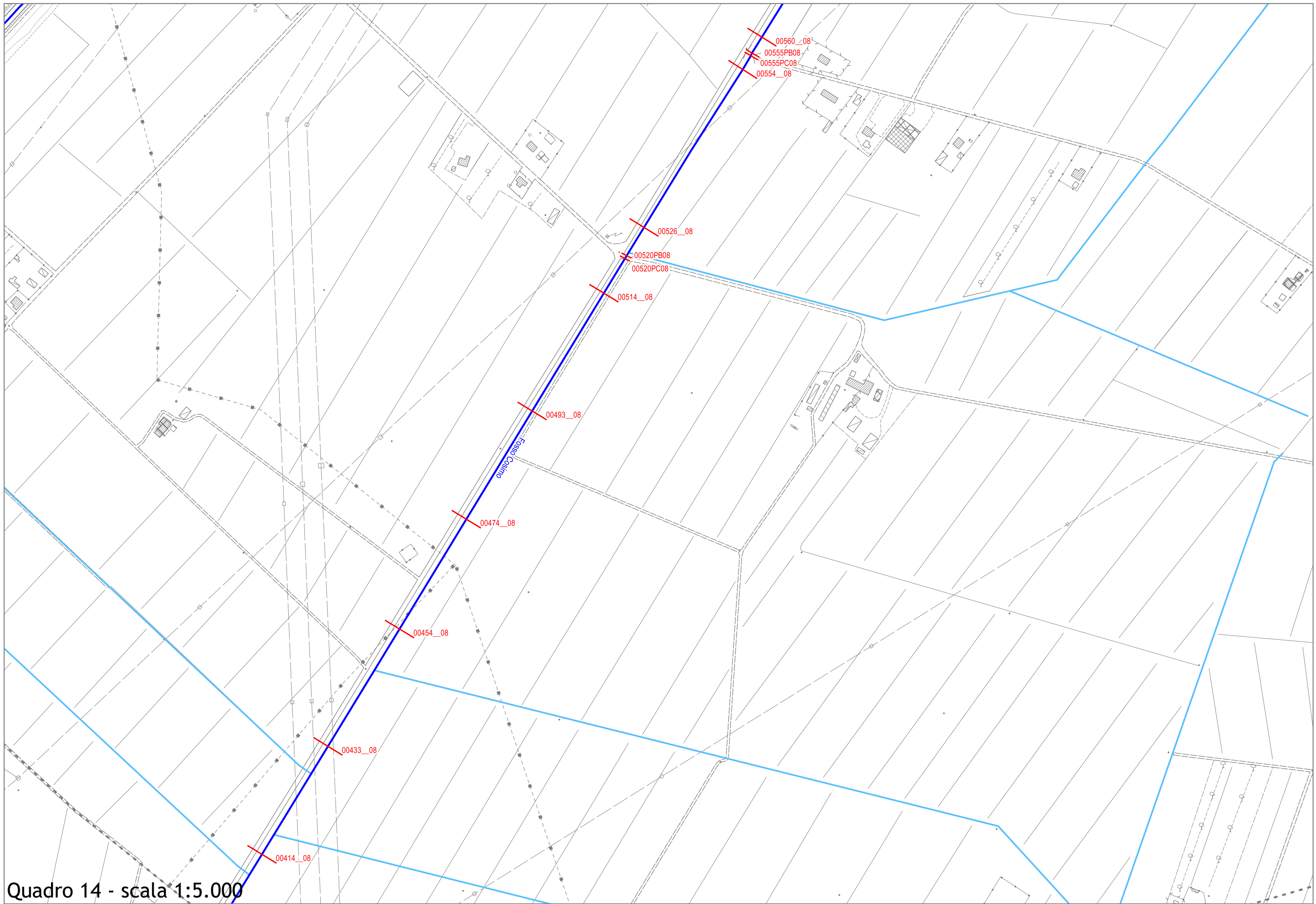
Quadro 11 - scala 1:5.000



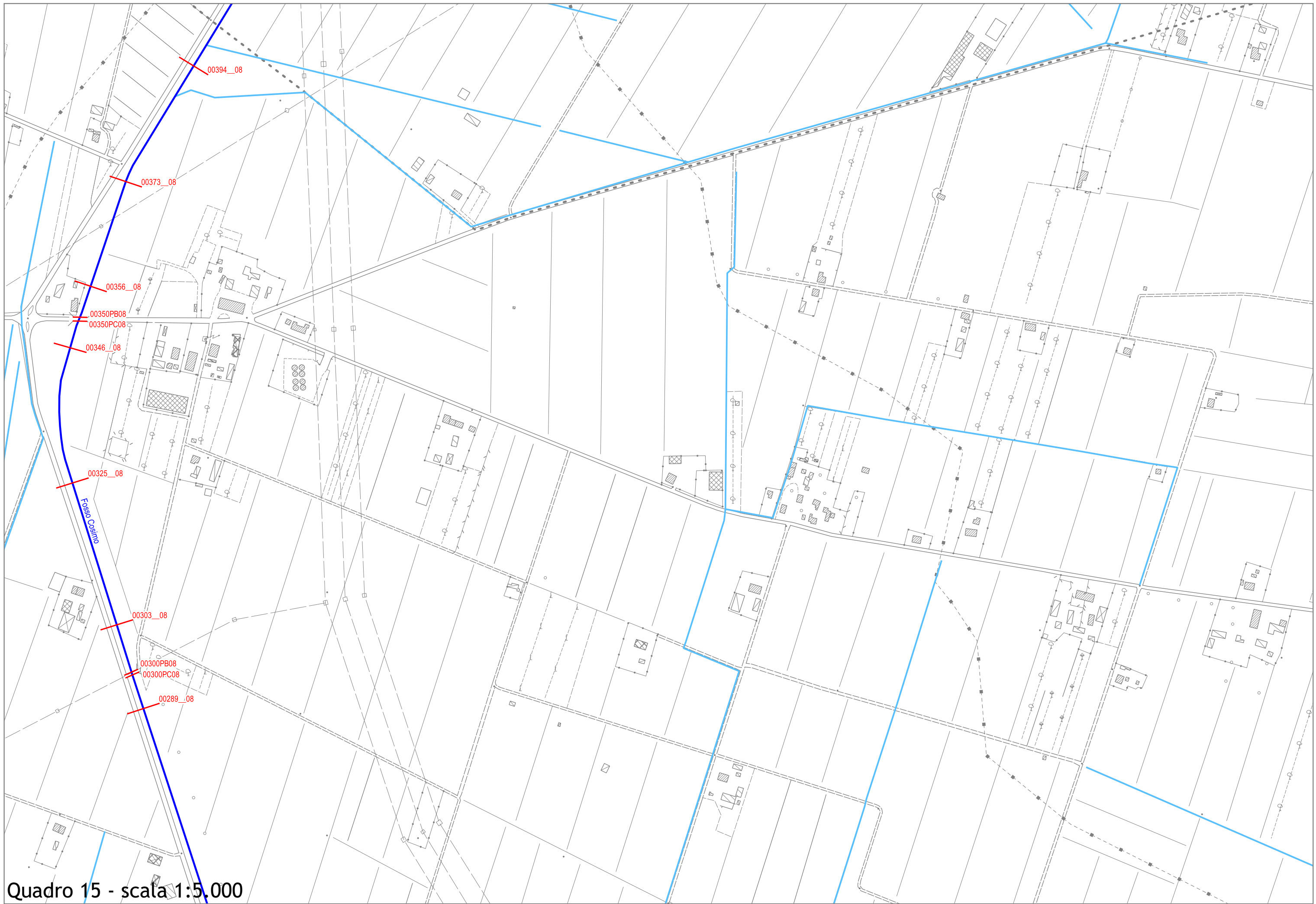
Quadro 12 - scala 1:5.000

Quadro 13 - scala 1:5.000

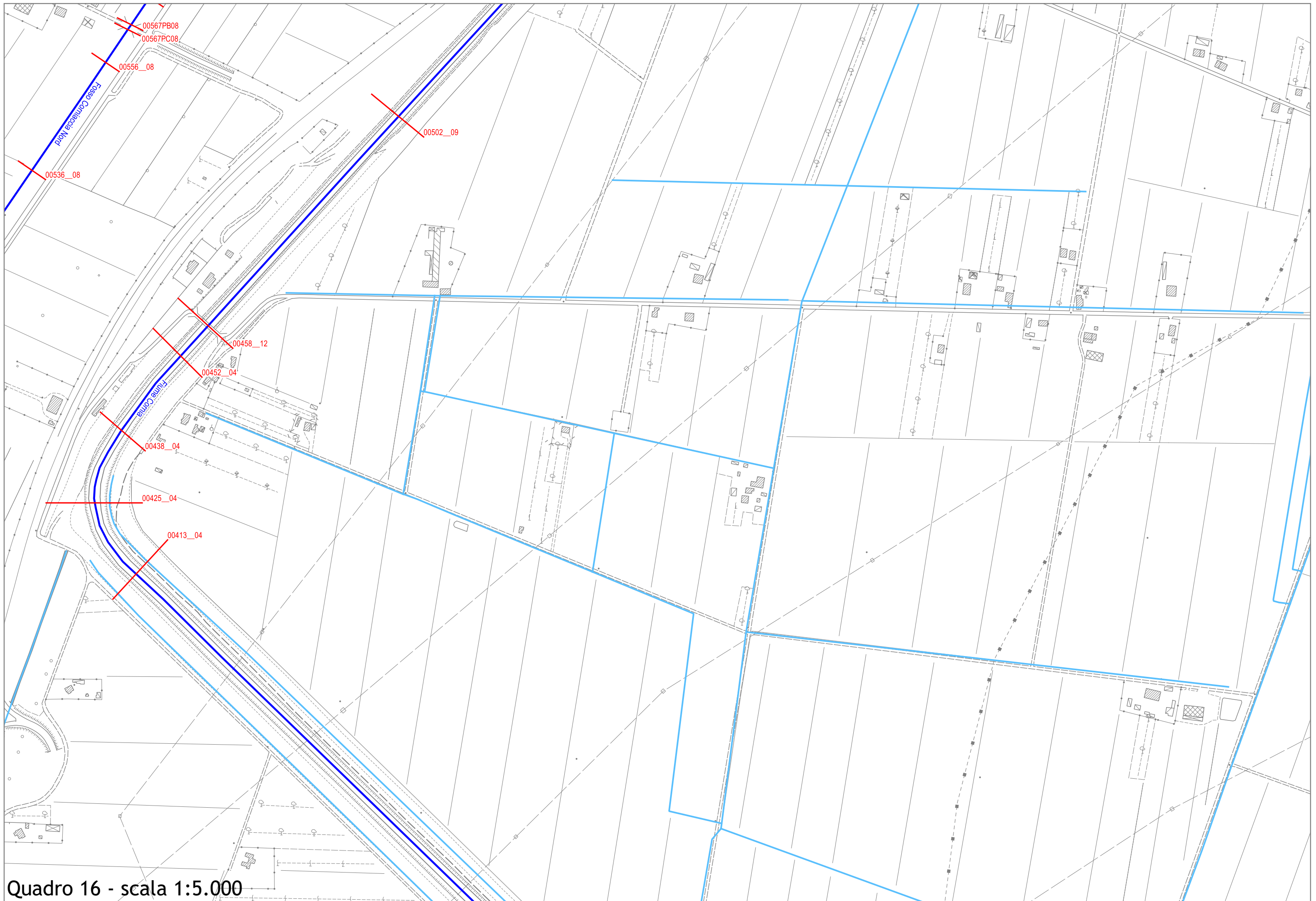




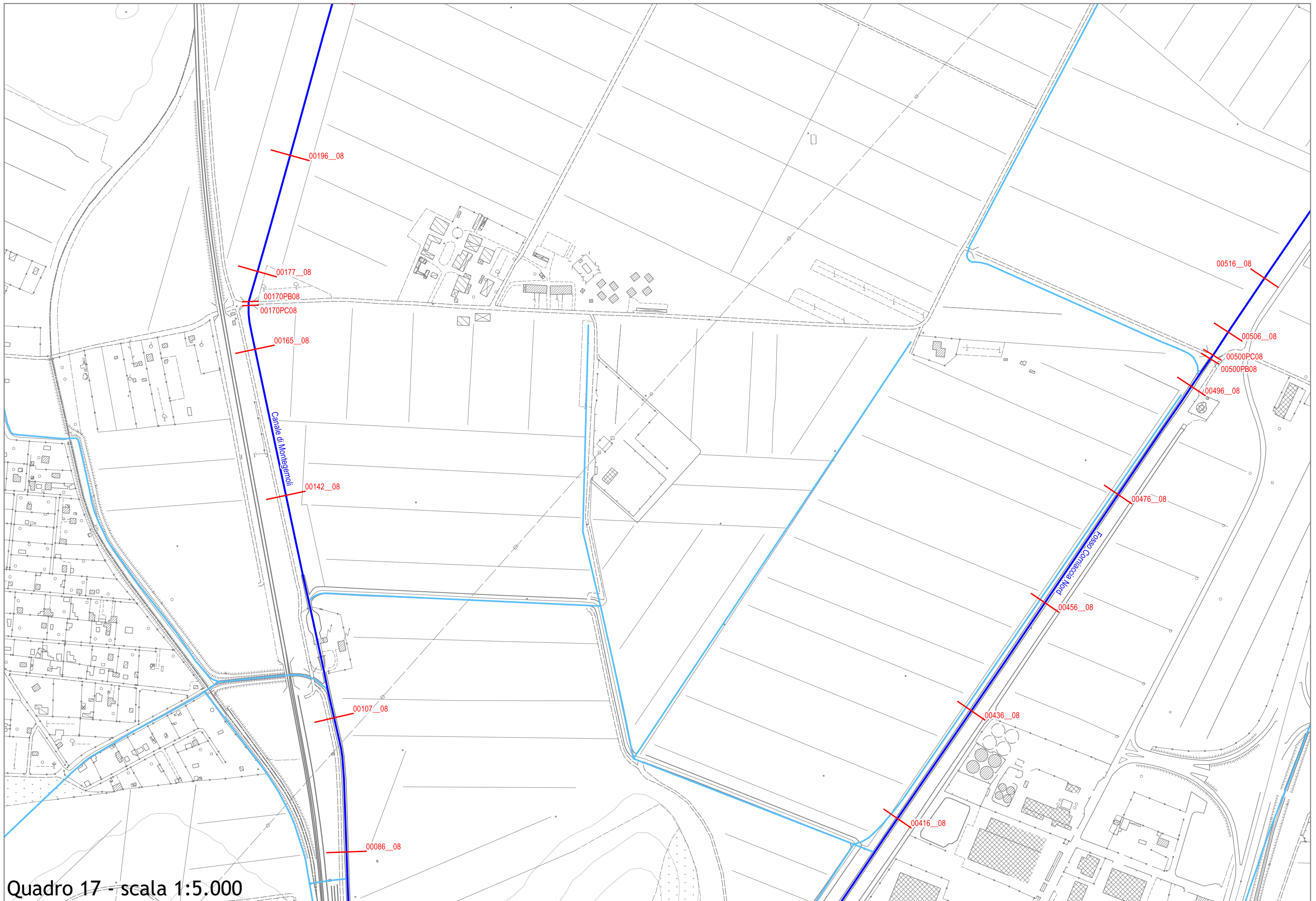
Quadro 14 - scala 1:5.000



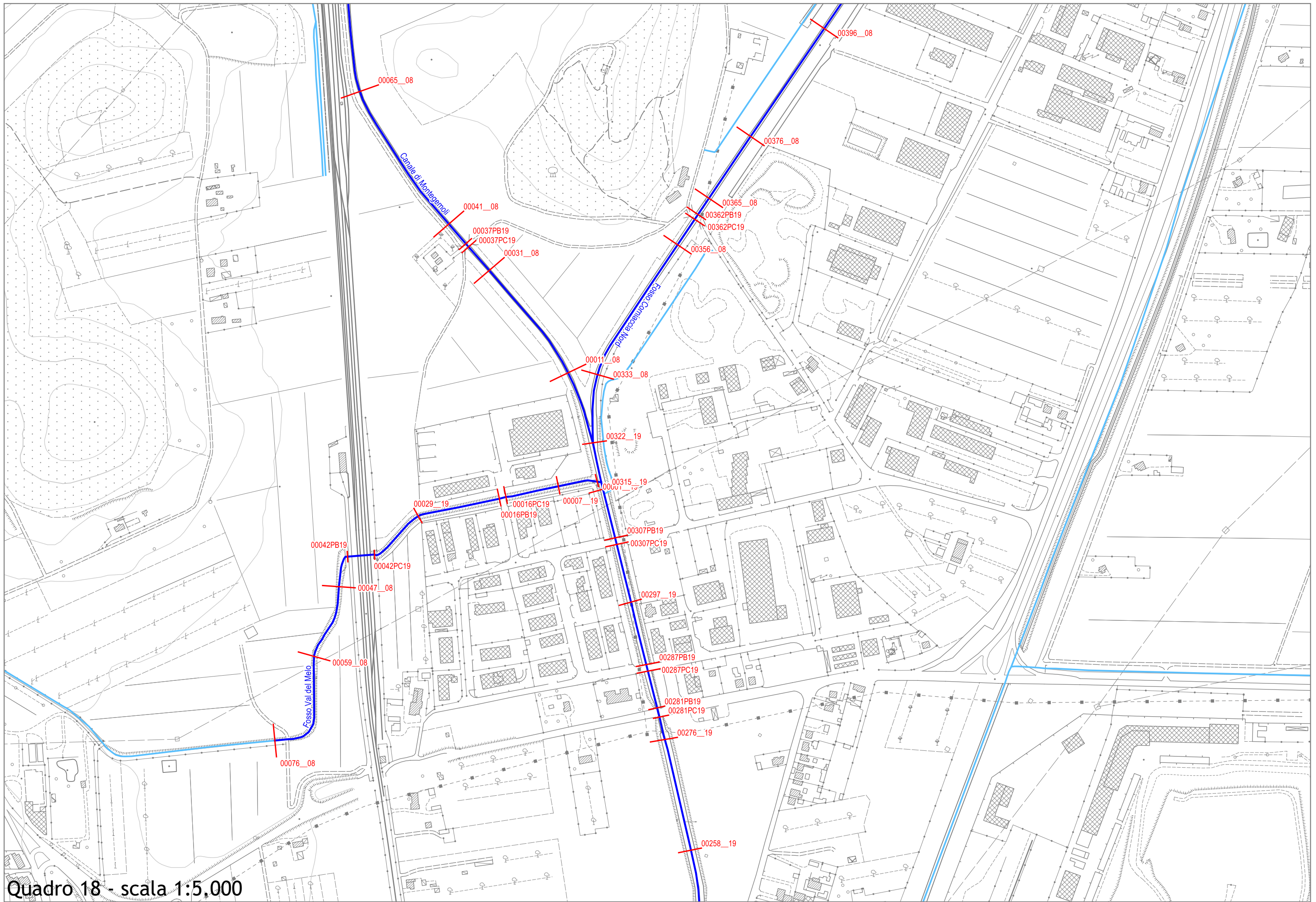
Quadro 15 - scala 1:5.000



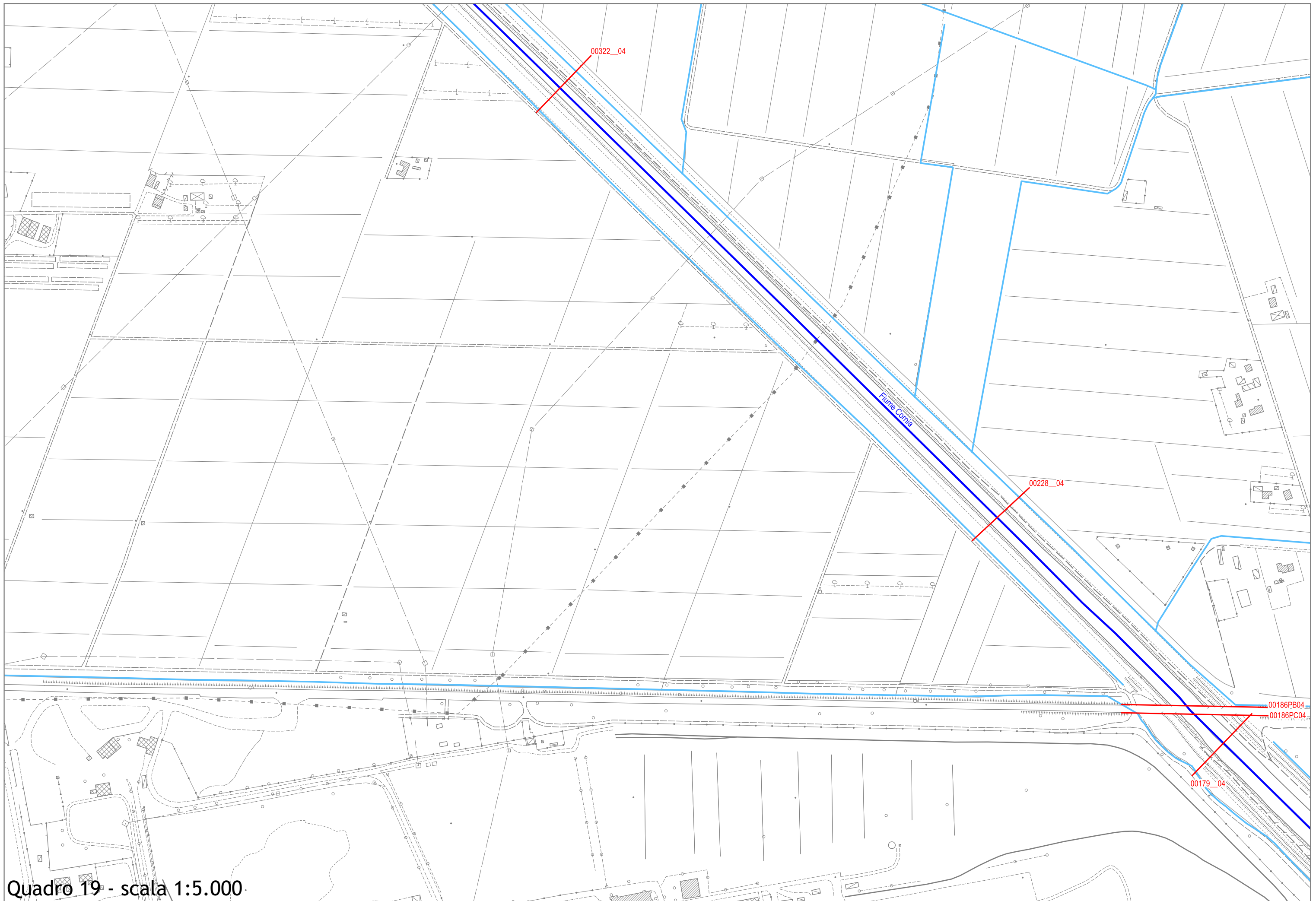
Quadro 16 - scala 1:5.000



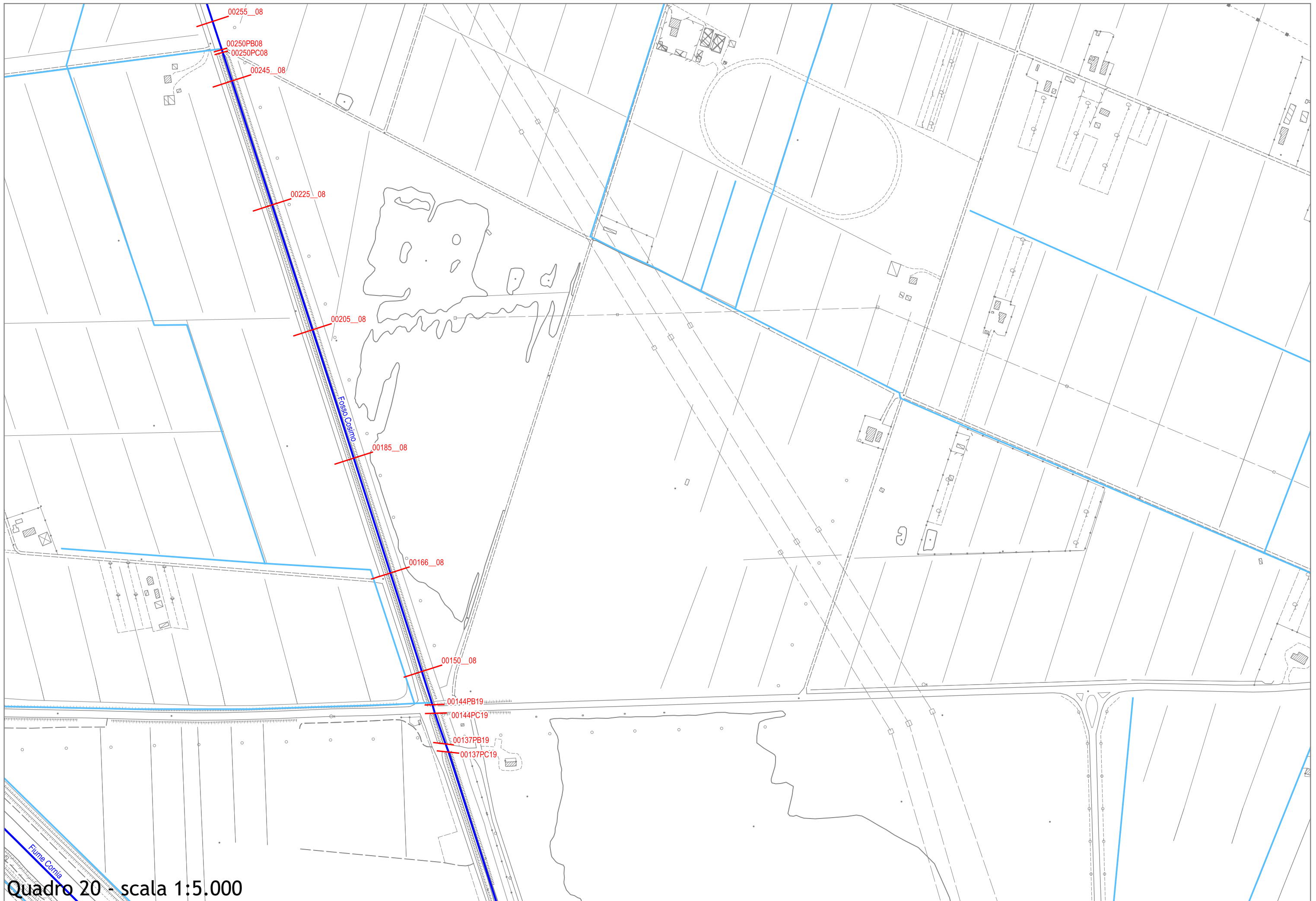
Quadro 17 - scala 1:5.000



Quadro 18 scala 1:5,000

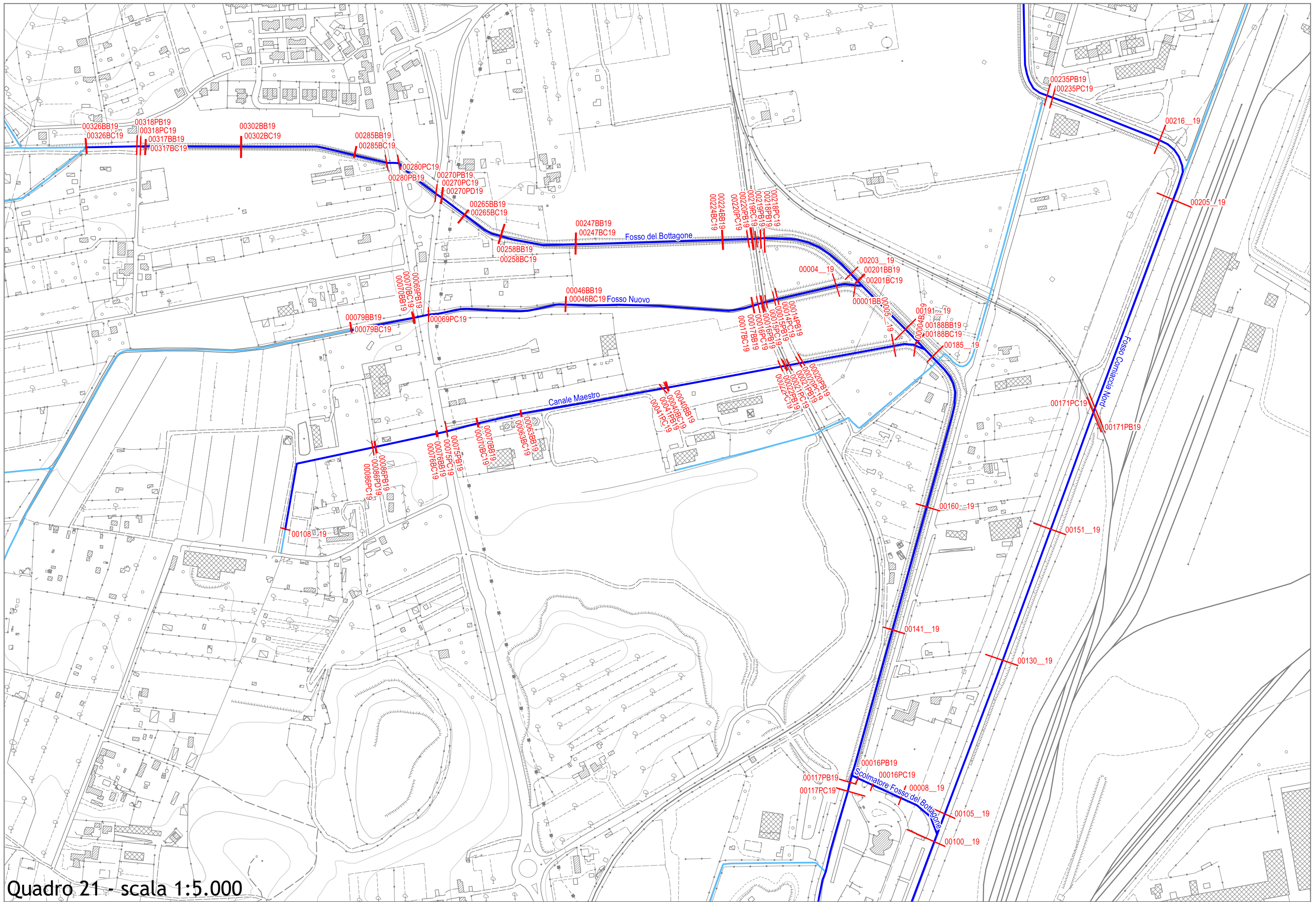


Quadro 19 - scala 1:5.000

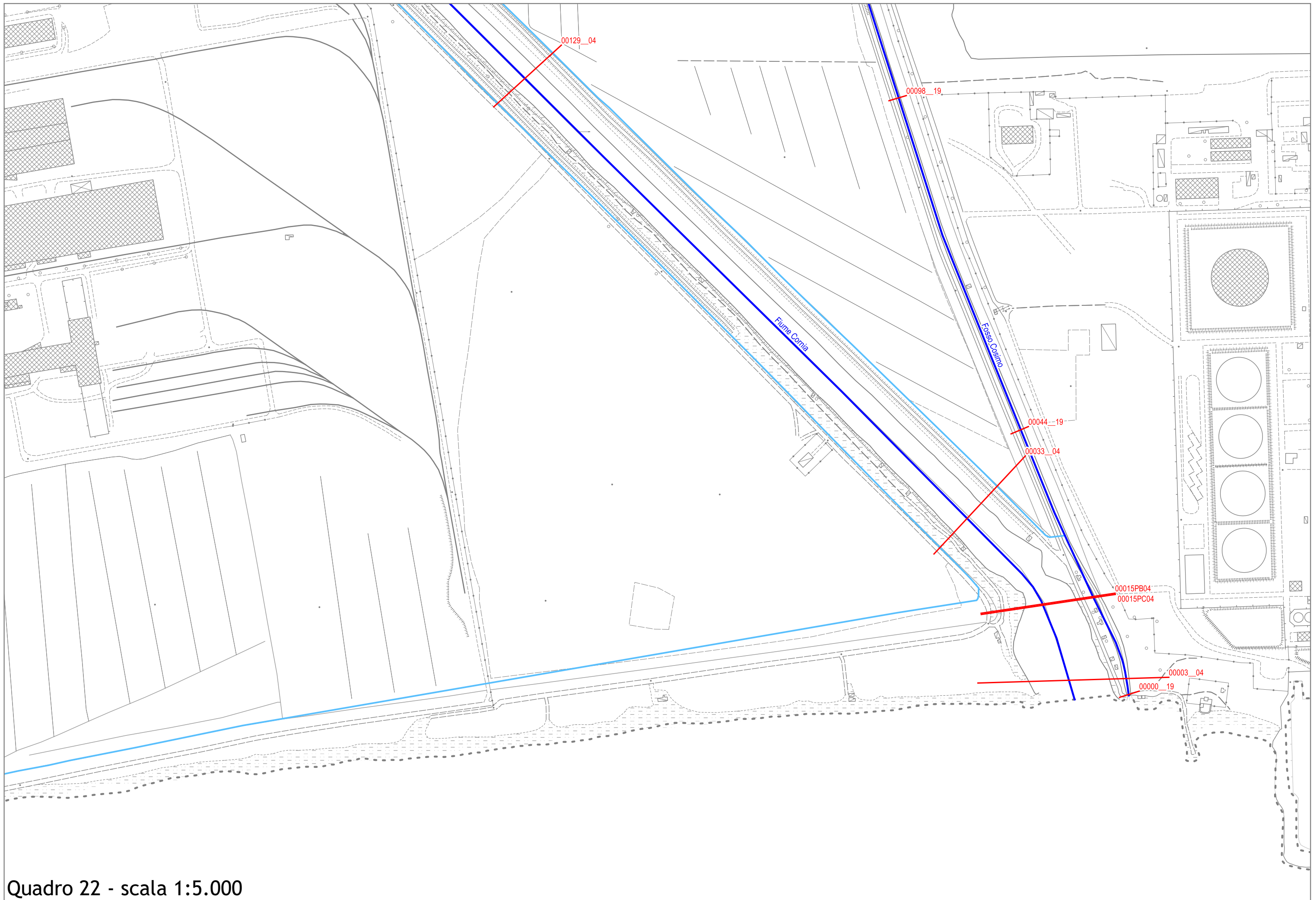


Quadro 20 - scala 1:5.000

Fiume Comba

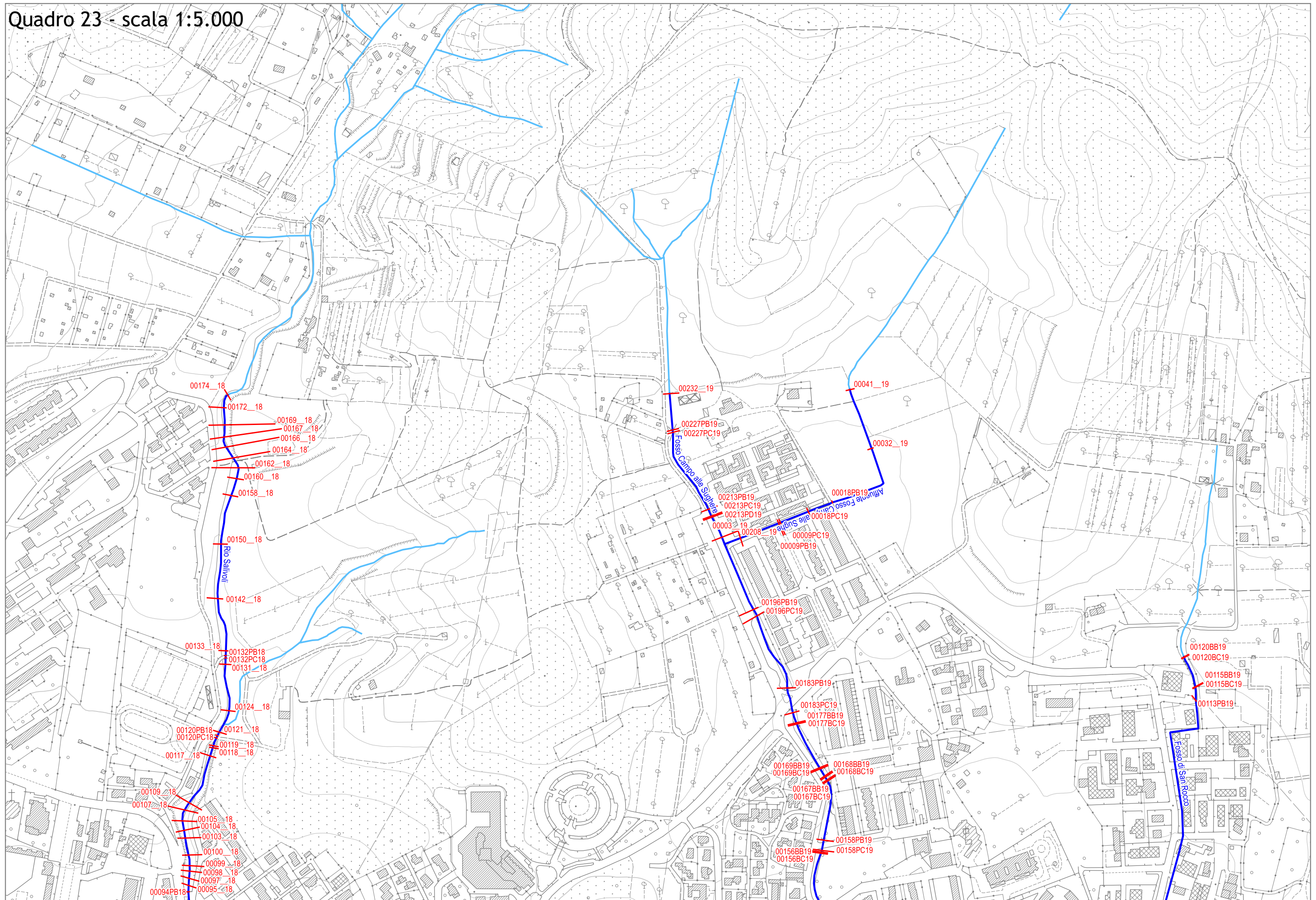


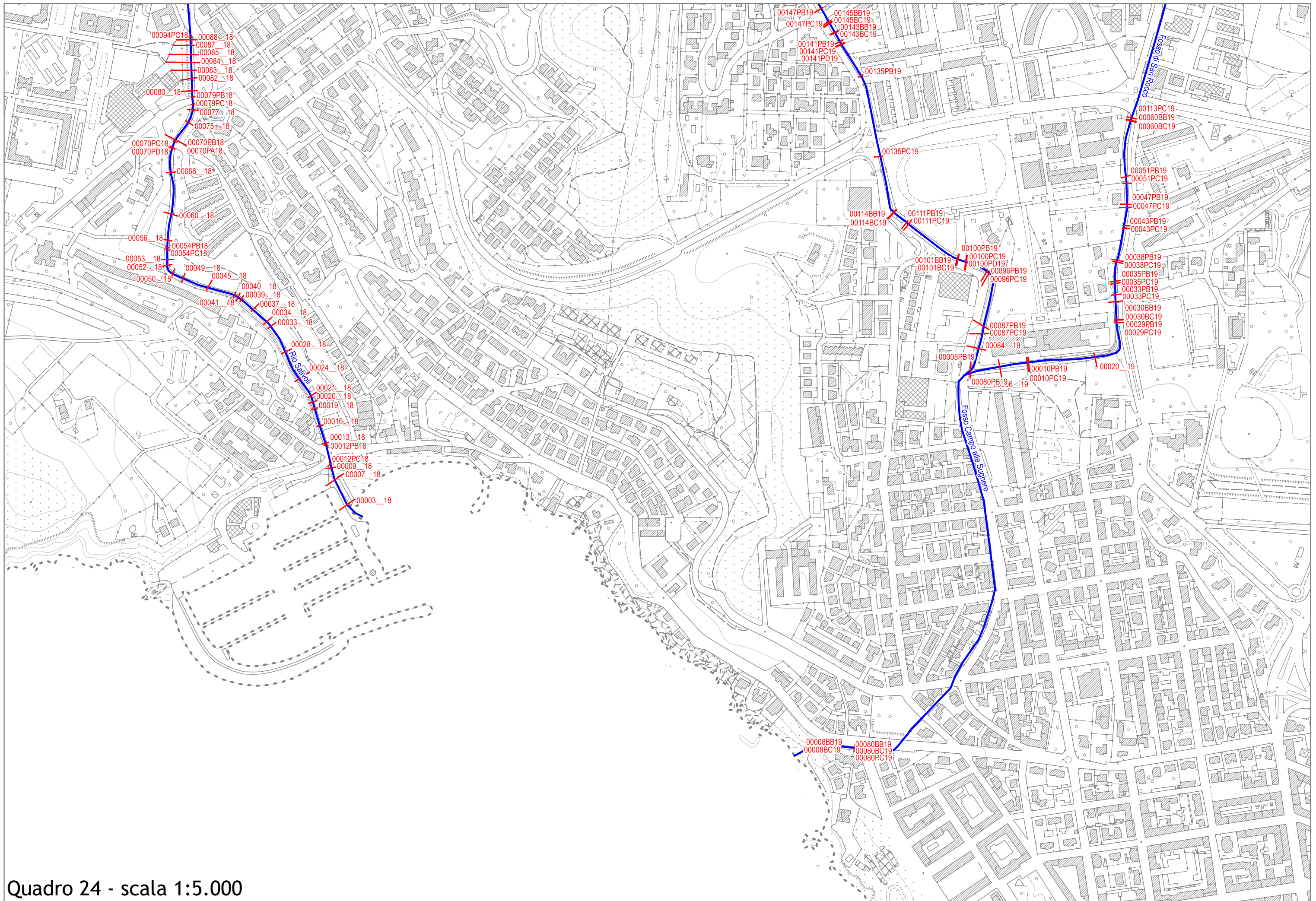
Quadro 21 - scala 1:5.000



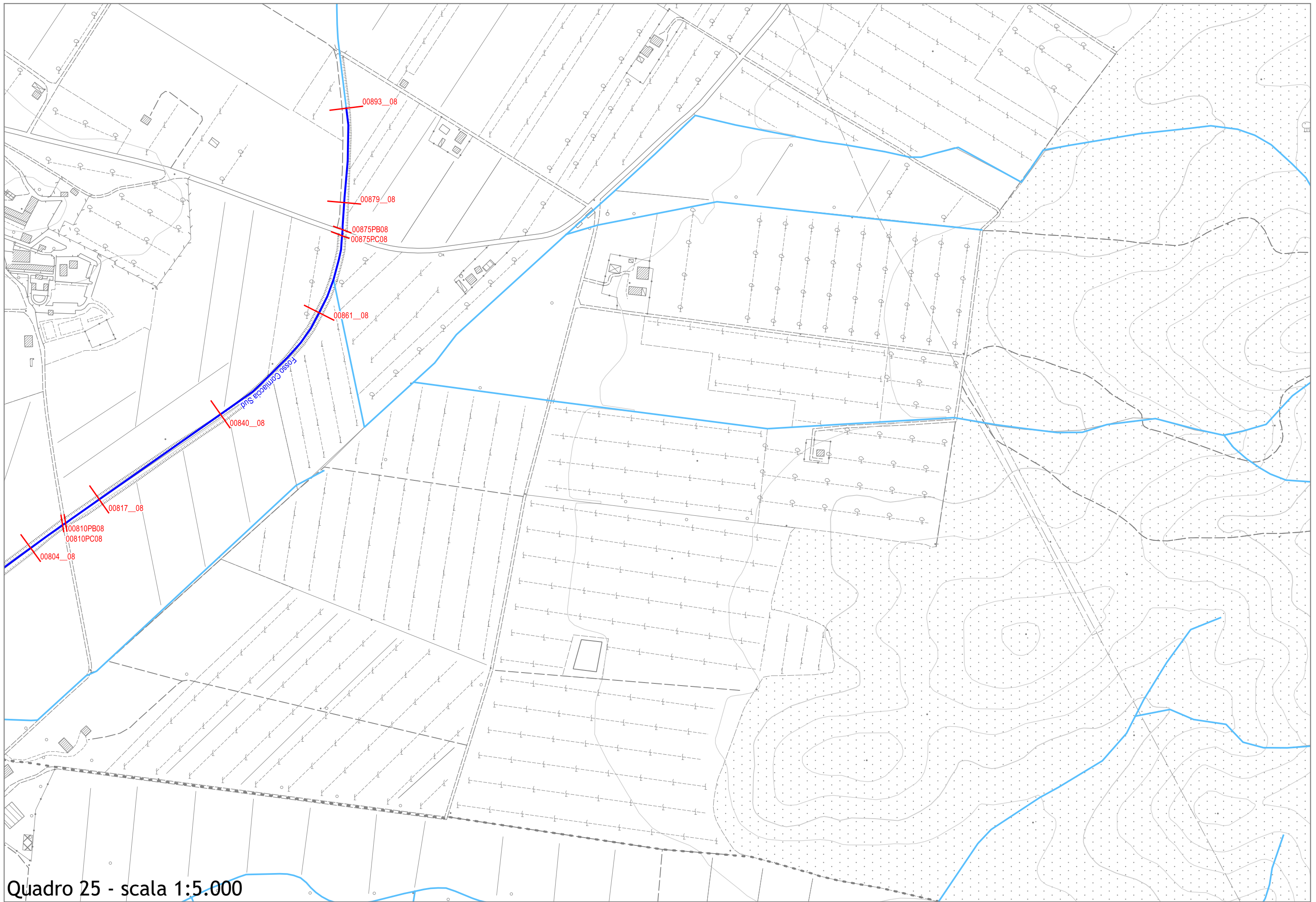
Quadro 22 - scala 1:5.000

Quadro 23 - scala 1:5.000

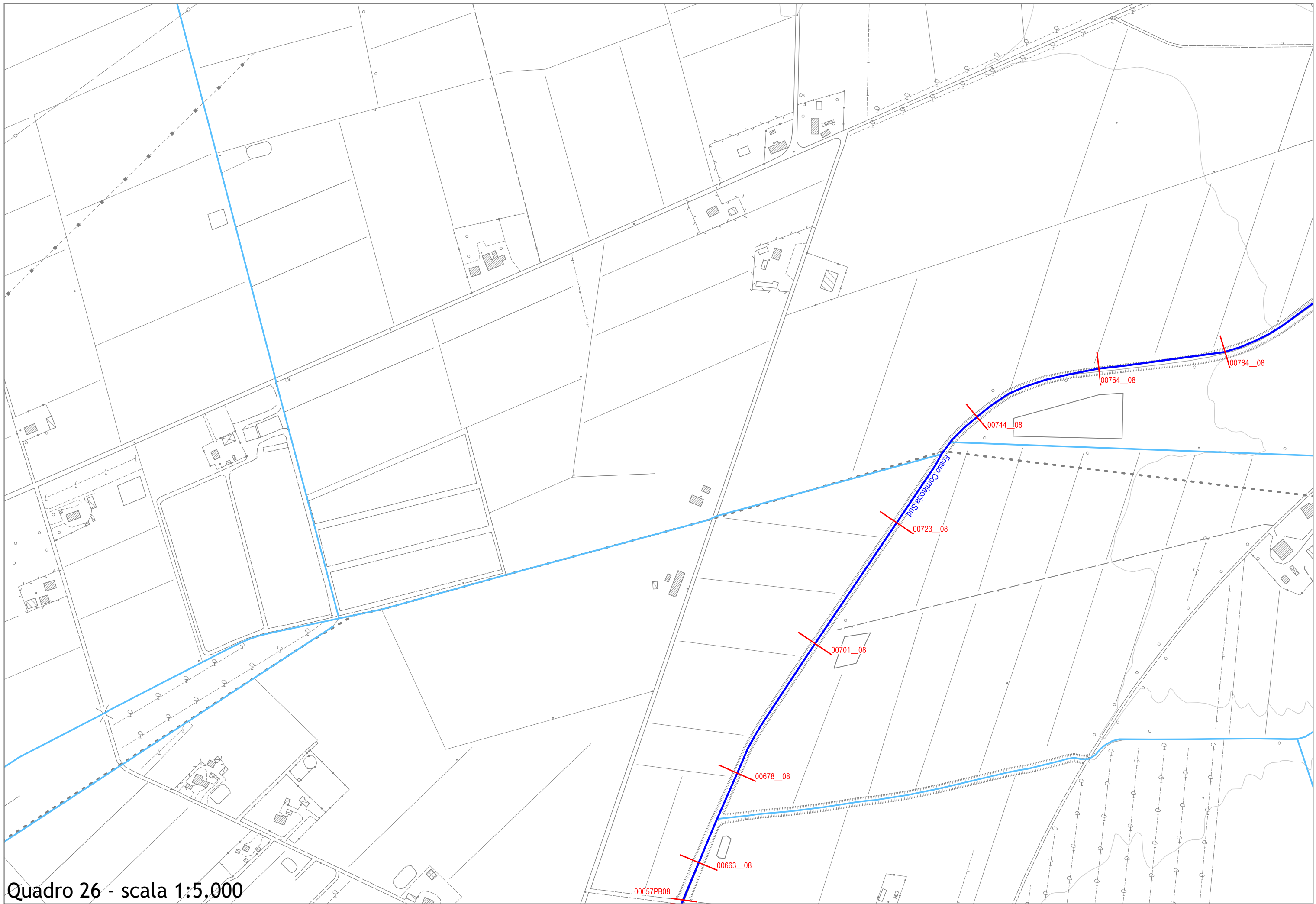




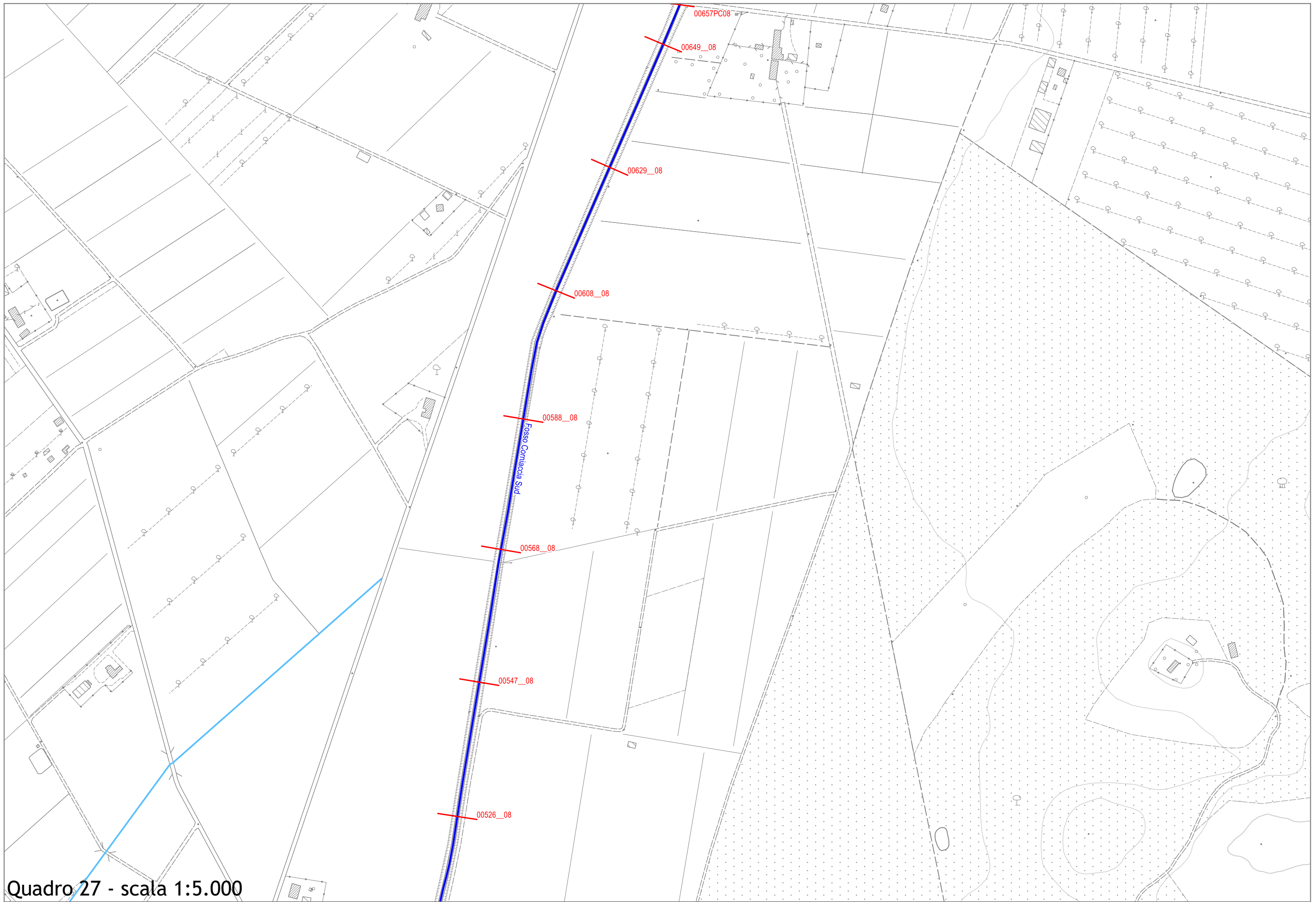
Quadro 24 - scala 1:5.000



Quadro 25 - scala 1:5.000

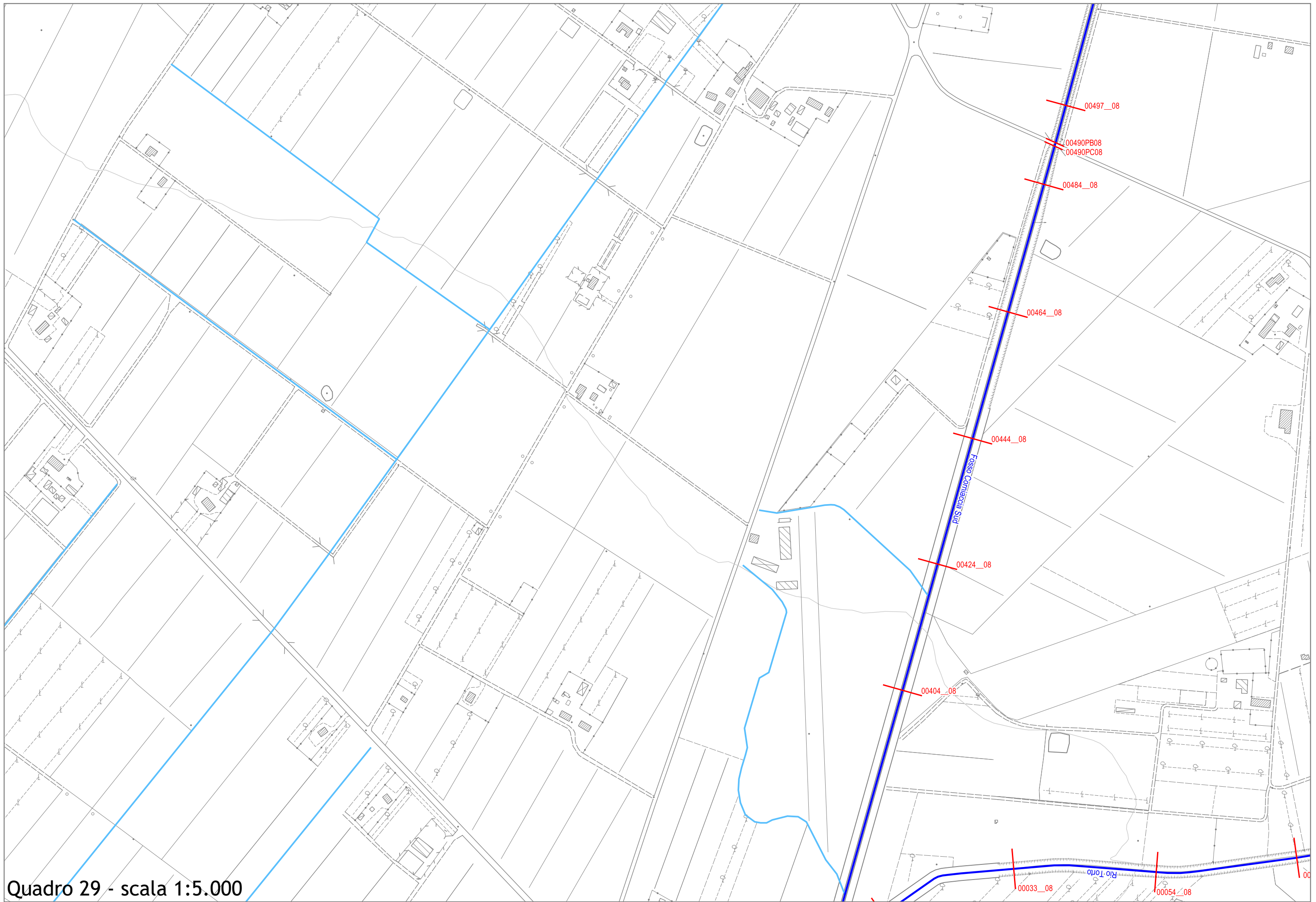


Quadro 26 - scala 1:5.000

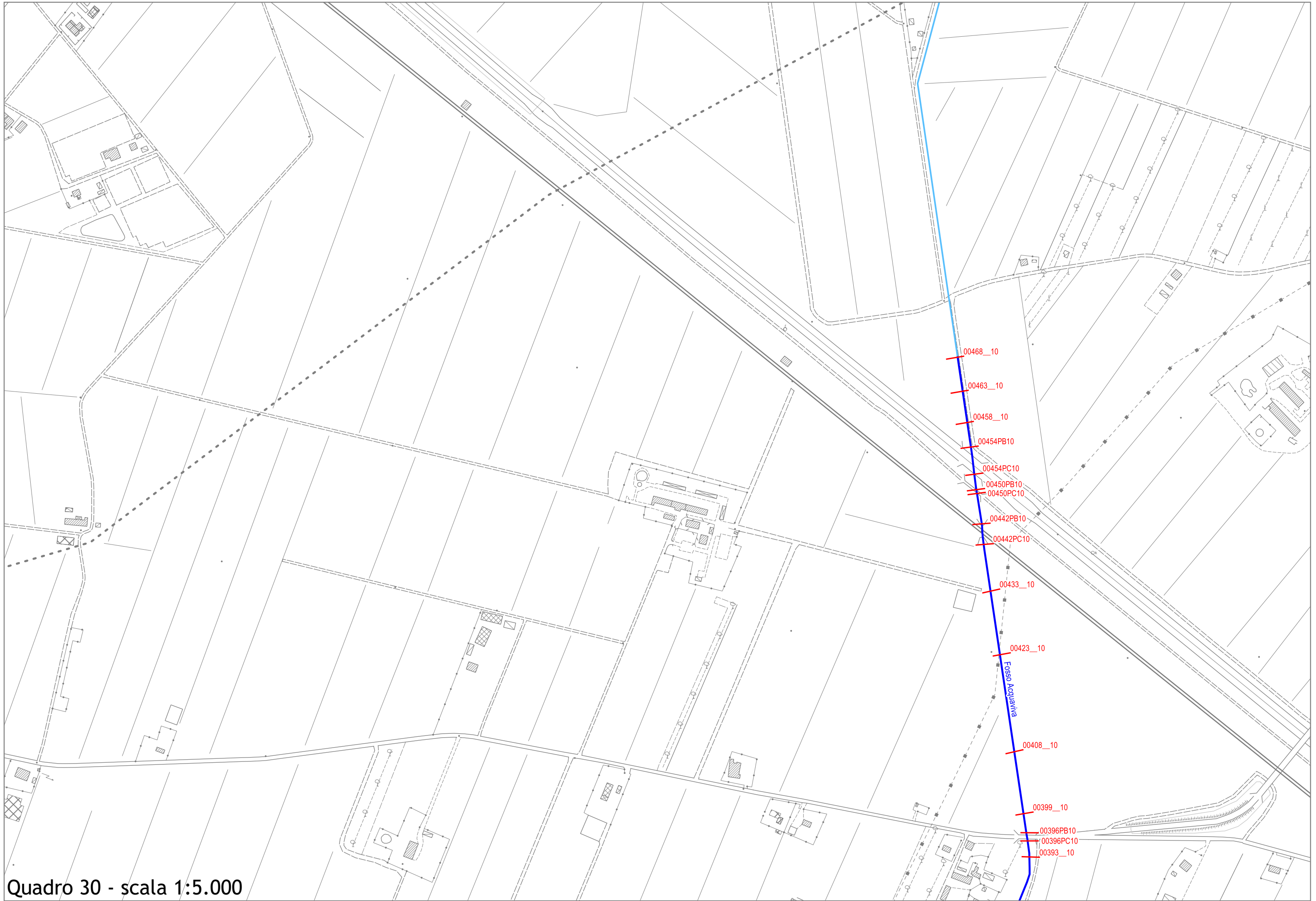




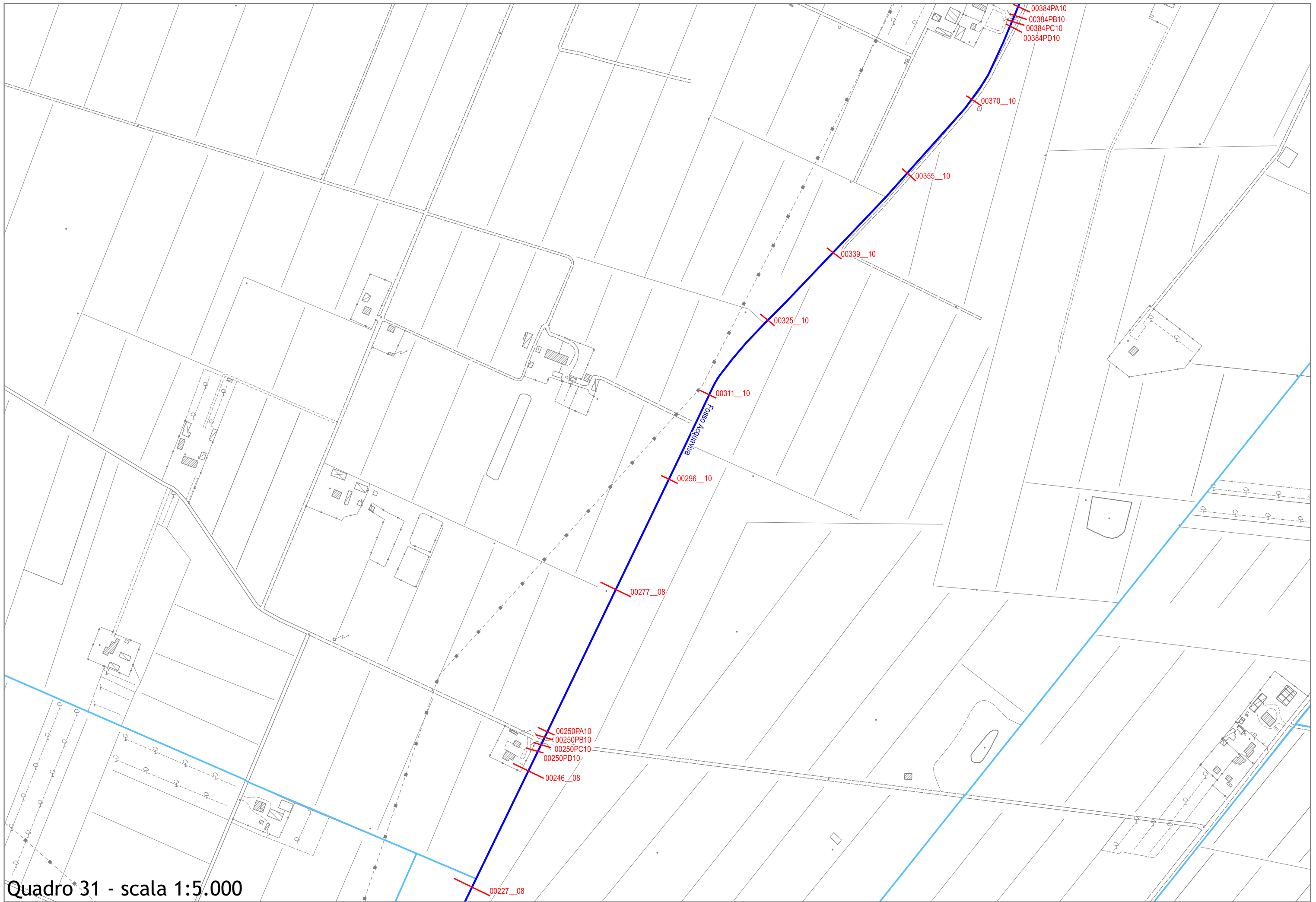
Quadro 28 - scala 1:5.000



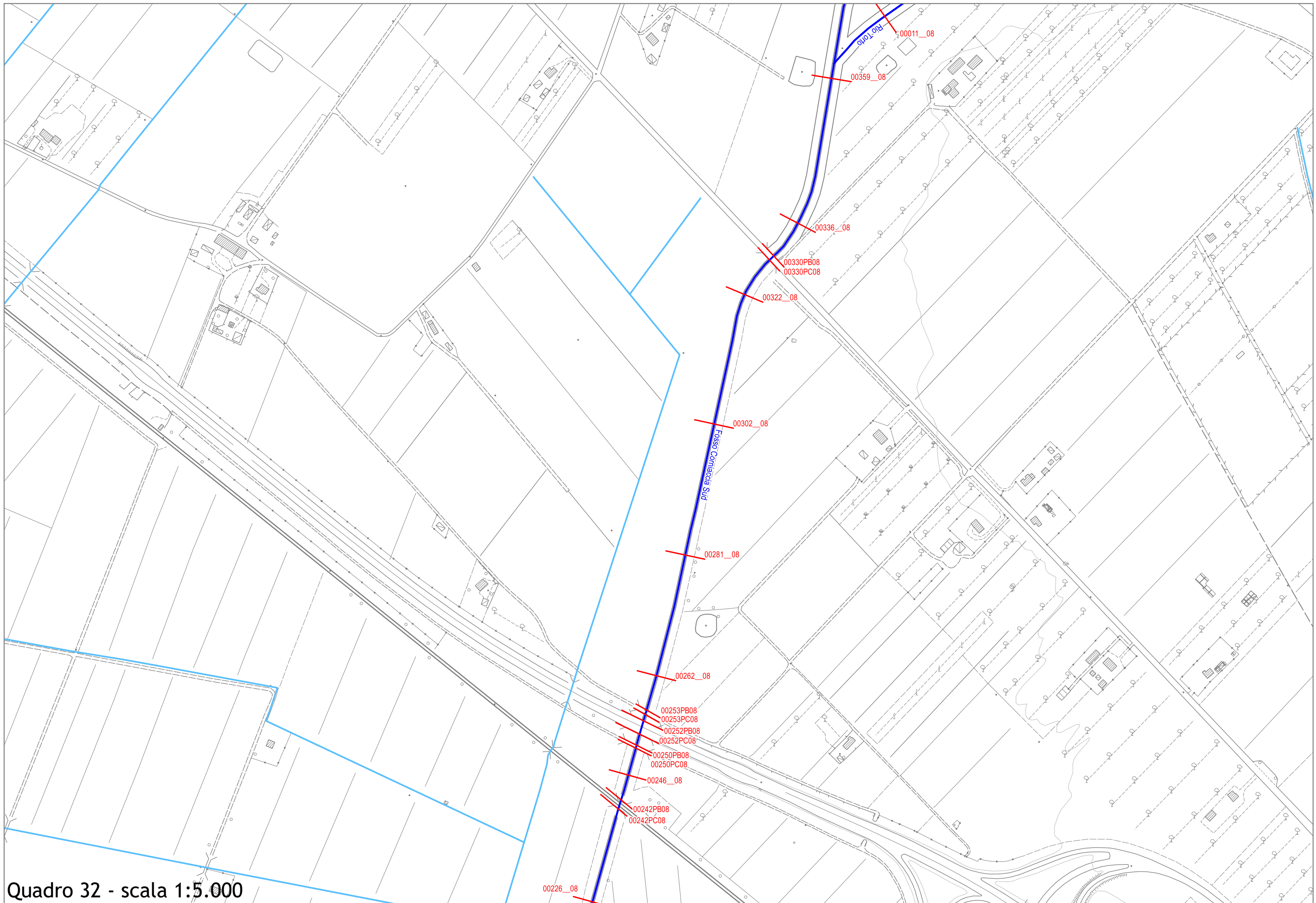
Quadro 29 - scala 1:5.000



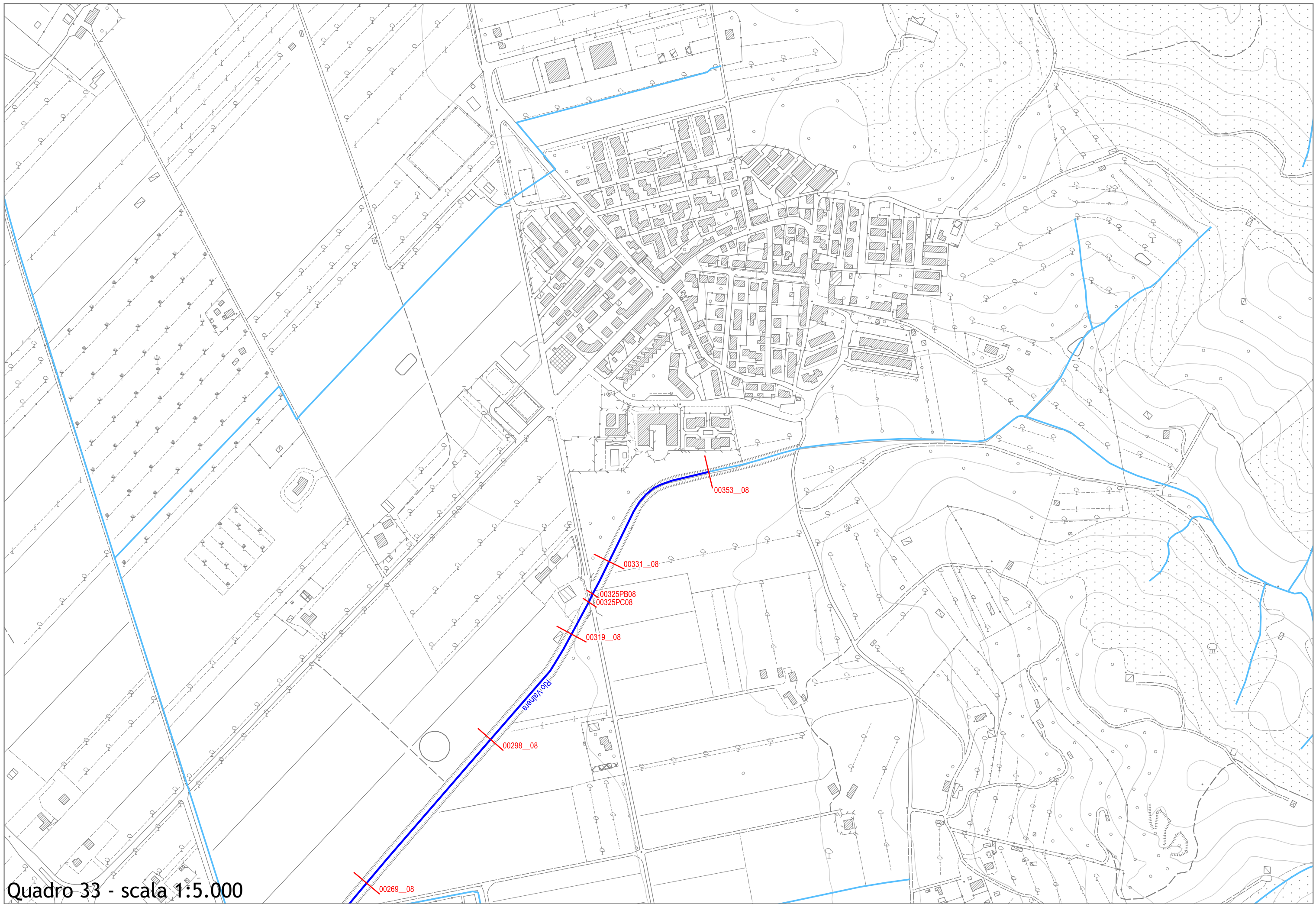
Quadro 30 - scala 1:5.000



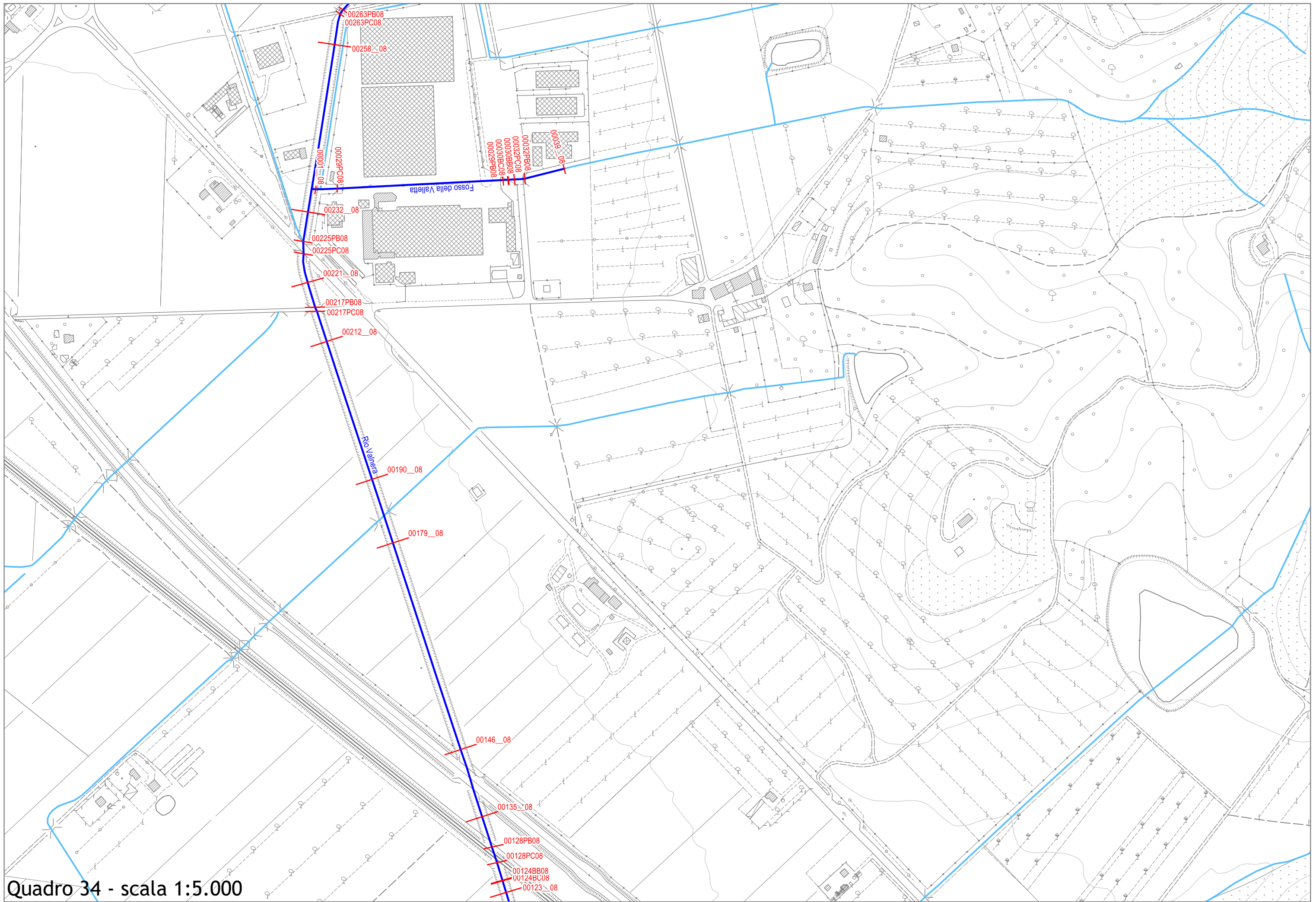
Quadro 31 - scala 1:5.000



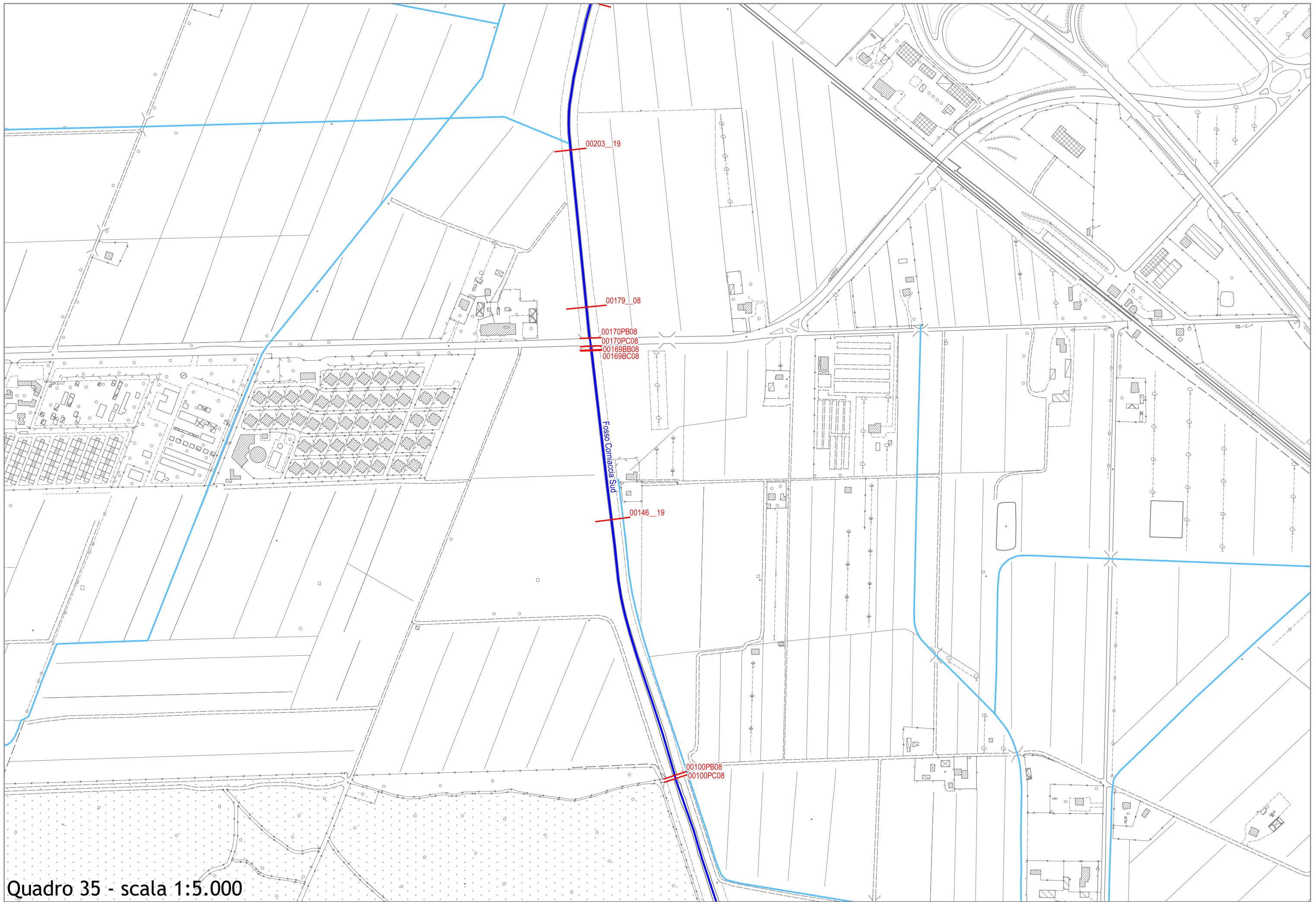
Quadro 32 - scala 1:5.000

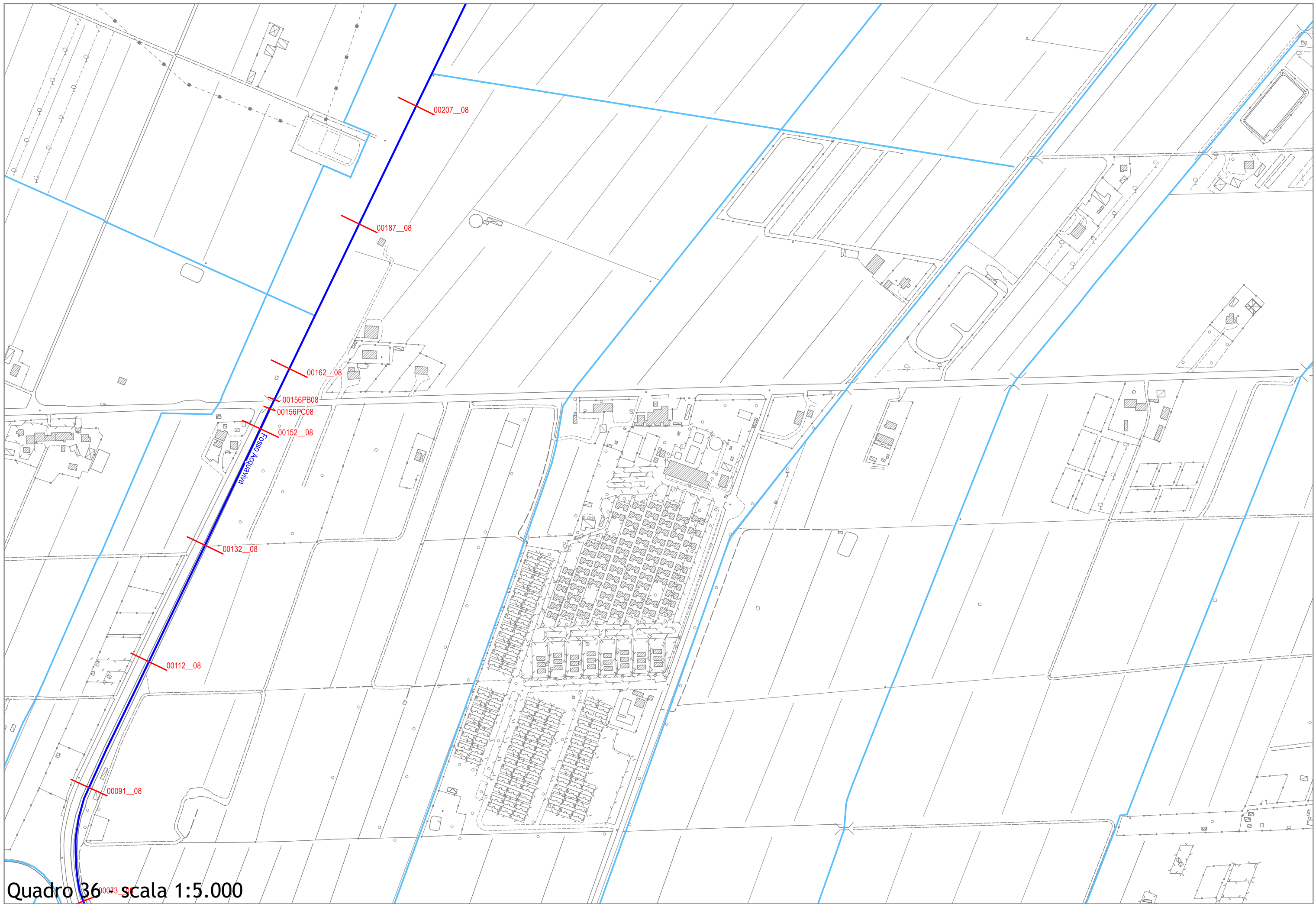


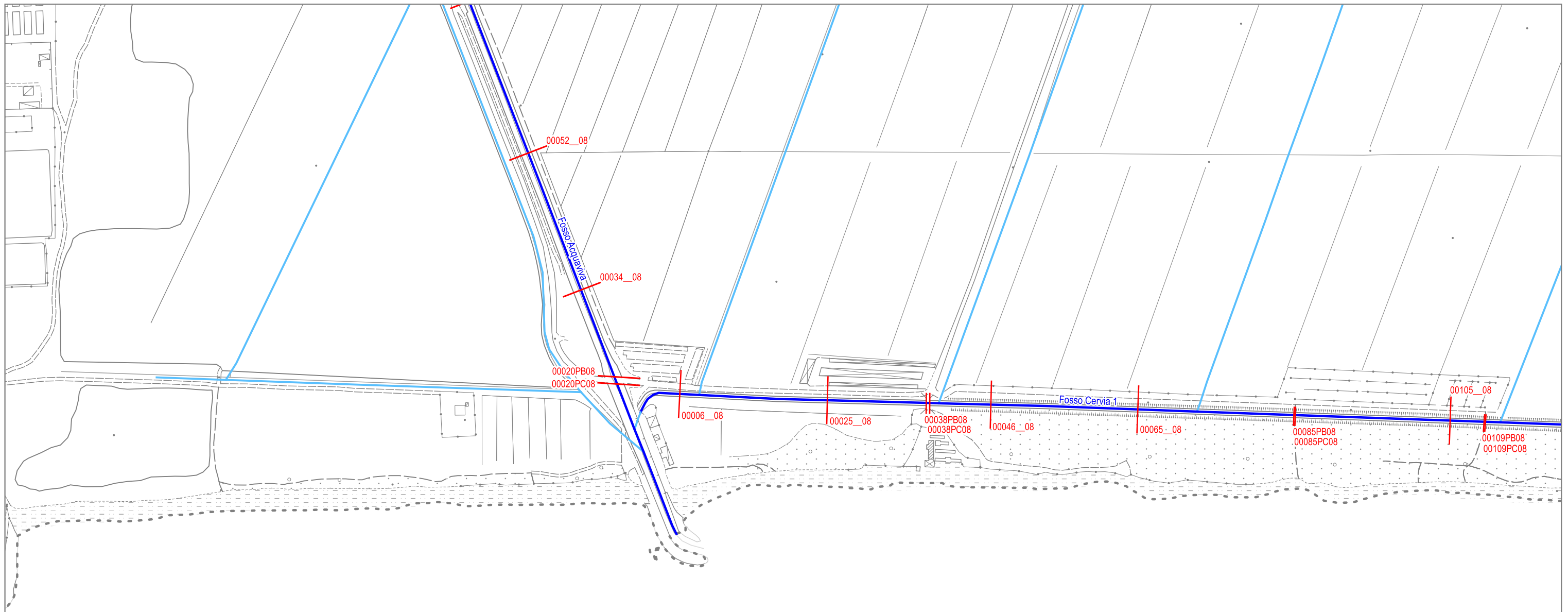
Quadro 33 - scala 1:5.000



Quadro 34 - scala 1:5.000

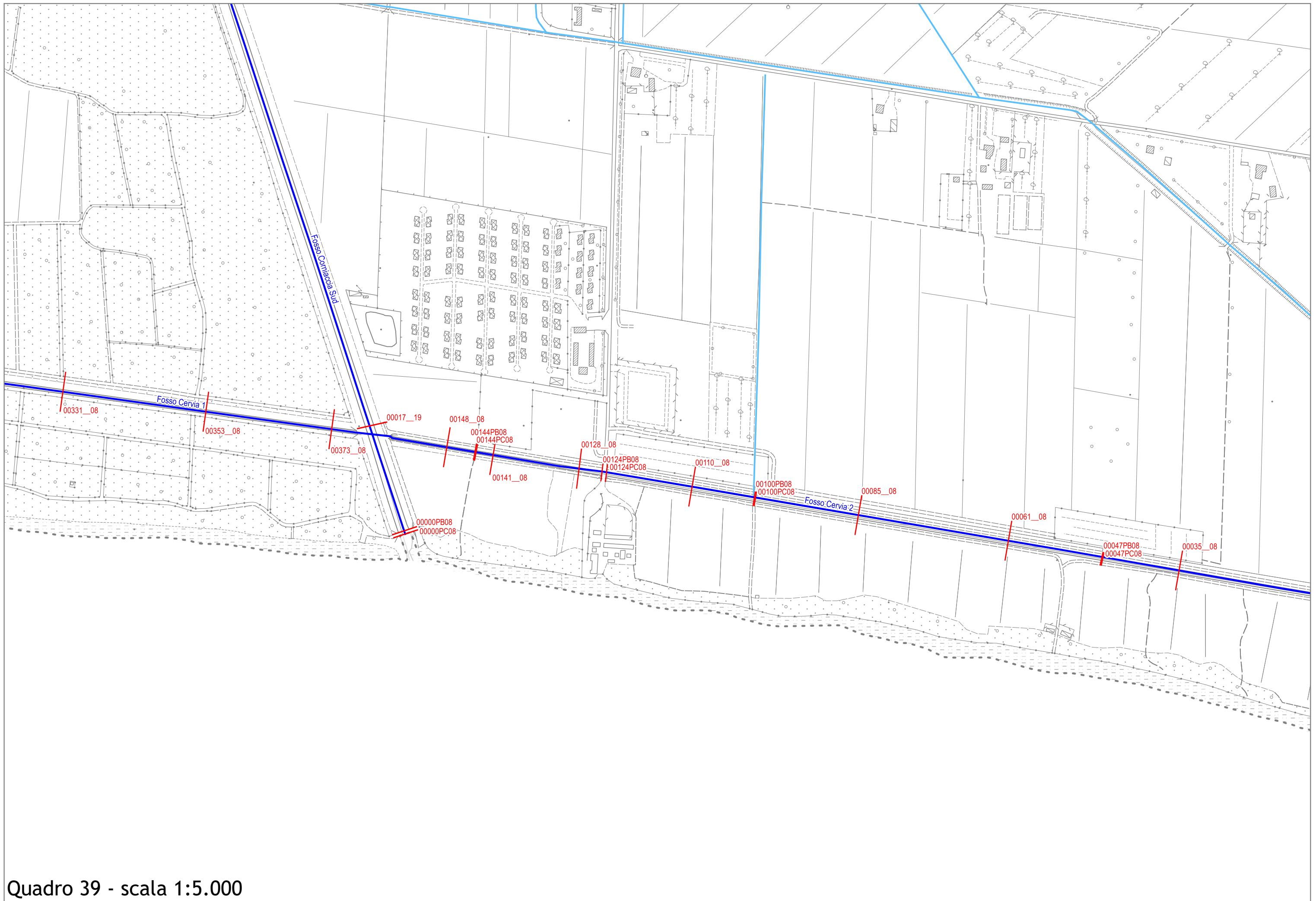




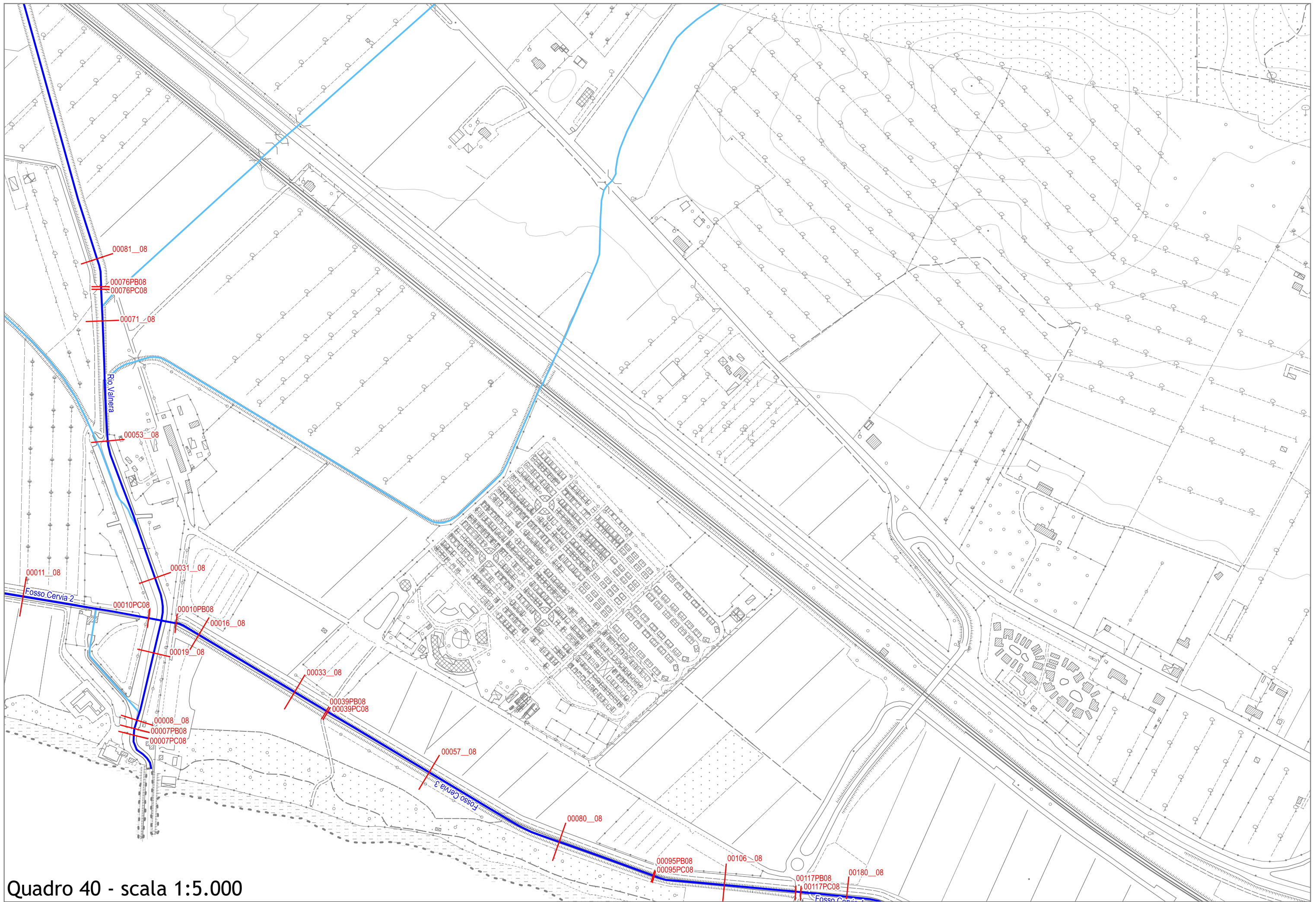




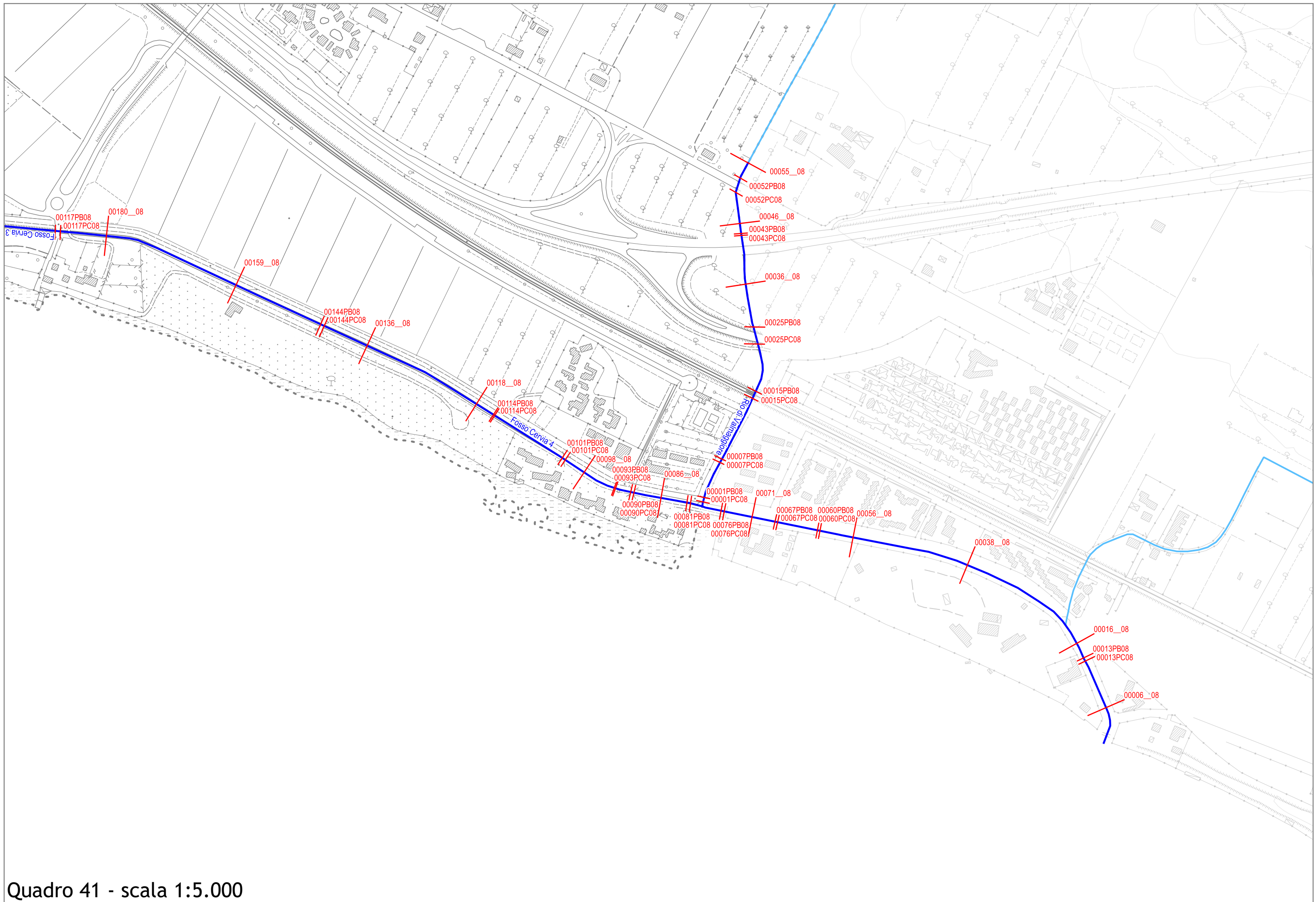
Quadro 38 - scala 1:5.000



Quadro 39 - scala 1:5.000



Quadro 40 - scala 1:5.000



Quadro 41 - scala 1:5.000